

A RESOLUTION OF INTENTION TO SELL
COUNTY-OWNED REAL PROPERTY

WHEREAS, the County of Mariposa owns Real Property located on 11th Street in the township of Mariposa which lies between Highway 140 and Jessie Street which is approximately fifty (50) feet wide by eighty-three (83) feet long and is more particularly described below, and

WHEREAS, the County Board of Supervisors has determined that the Real Property is no longer necessary for County purposes, and

WHEREAS, California State Government Code Section 25521, permits the County to sell unneeded Real Property, and

WHEREAS, the Mariposa County Board of Supervisors has determined it is in the best public interest to sell the below described Real Property.

NOW THEREFORE, BE IT HEREBY RESOLVED by the Board of Supervisors of Mariposa County as follows: The Board of Supervisors hereby declares its intention to sell Real Property owned by the County of Mariposa, particularly described as:

All of that portion of Eleventh Street in the Town of Mariposa, Rancho Las Mariposas, T.5 S., R.18 E., M.D.B.& M., County of Mariposa, State of California, and being more particularly described as follows:

Beginning at the intersection of the easterly line of Jessie Street with the Northerly line of Eleventh Street; thence along said northerly line of Eleventh Street, North 53 degrees 56 minutes East, 79.56 feet to the westerly right-of-way line of State Highway 140; thence along said westerly right-of-way line, South 41 degrees, 38 minutes 13 seconds East, 50.24 feet to the southerly line of Eleventh Street; thence along said southerly line of Eleventh Street, South 53 degrees 56 minutes West, 84.44 feet to the easterly line of Jessie Street; thence along said easterly line of Jessie Street, North 36 degrees 04 minutes West, 50.00 feet to the Point of Beginning.

BE IT FURTHER RESOLVED that the minimum price for which the Property will be sold is TWENTY-FIVE THOUSAND DOLLARS (\$25,000.00), Cash.

AND, BE IT FURTHER RESOLVED that the Board of Supervisors shall conduct at a public meeting a sale of the Property to be held on the 3rd day of November, 1987, at which time sealed proposals will be received and considered.

MARIPOSA COUNTY RESOLUTION NO. 87-382

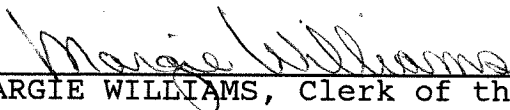
PASSED AND ADOPTED this 6th day of October,
1987, by the Board of Supervisors of Mariposa County by the fol-
lowing vote:

AYES:	BAGGETT, ERICKSON, RADANOVICH, TABER
NOES:	NONE
ABSENT:	DALTON
ABSTAINED:	NONE



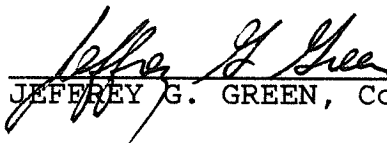
LEROY RADANOVICH, Chairman
Board of Supervisors

ATTEST:



MARGIE WILLIAMS, Clerk of the Board

APPROVED AS TO FORM AND
LEGAL SUFFICIENCY:

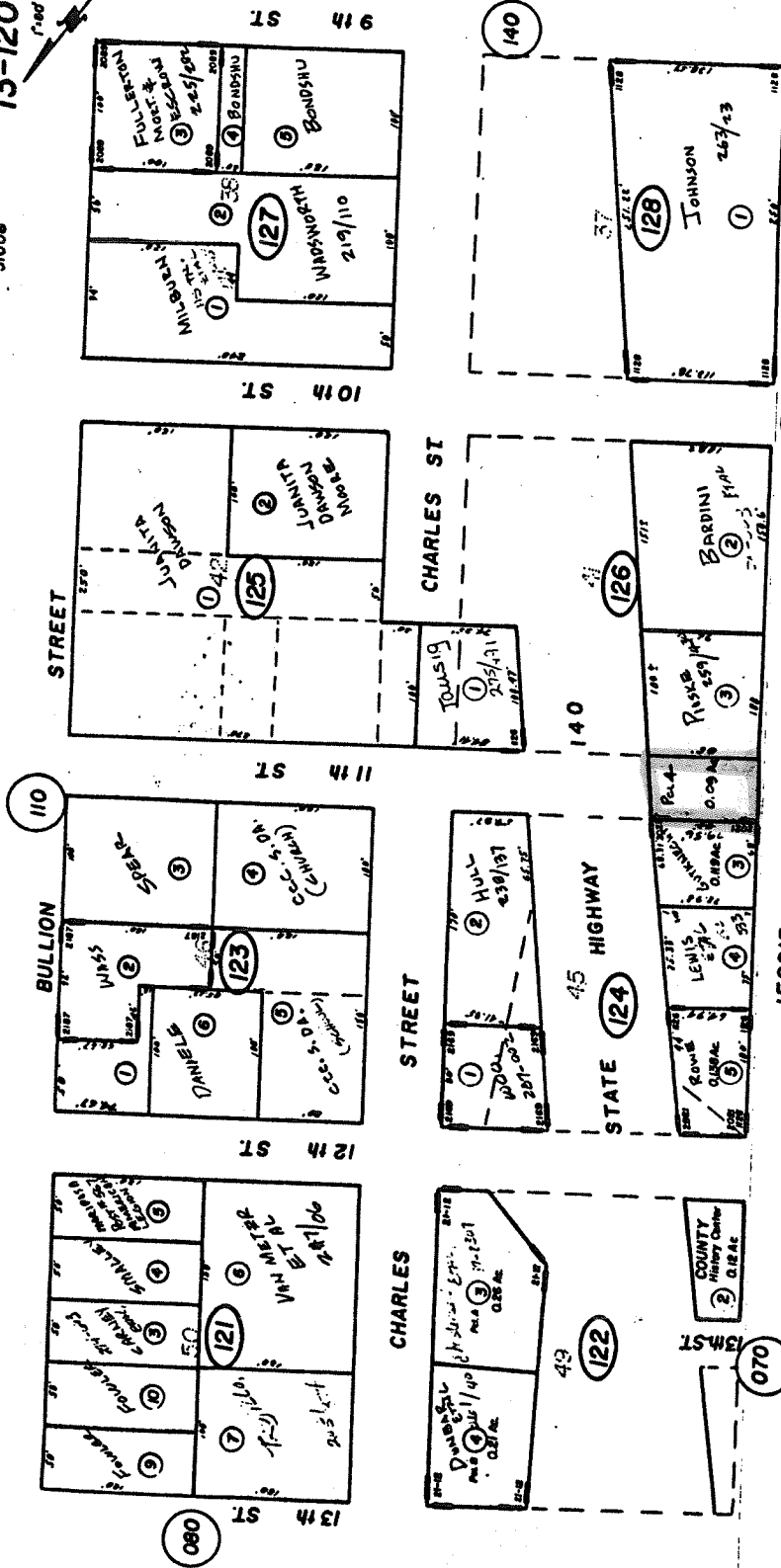


JEFFREY G. GREEN, County Counsel

BLOCKS 37, 38, 41, 42, 45, 46, 49 & 50, TOWN OF MARIPOSA

Tax Area Code 51008

13-120



Parcel History

Parcel No.	Acres	Assessor's Parcel No.
121-08	0.09	121-08
122-01	0.09	122-01

R.S. 126
2010
2021
2029
2169
2187

ASSESSOR'S PLATS ARE FOR GENERAL INFORMATION ONLY. LOCATION AND TAX PURPOSES ONLY. THIS MAP SHOULD NOT BE USED AS A BASIS FOR LEGAL PROPERTY DESCRIPTIONS.

Assessor's Map Bk. 13 - Pg. 120
County of Mariposa, Calif.
1985

NOTE - Assessor's Block Numbers Shown in Ellipses. Assessor's Parcel Numbers Shown in Circles.