

A RESOLUTION OF INTENTION TO SELL
COUNTY-OWNED REAL PROPERTY

WHEREAS, the County of Mariposa owns Real Property located on 11th Street in the township of Mariposa which lies between Highway 140 and Jessie Street, commonly known as Parcel No. 13142-3 which is more particularly described below, and

WHEREAS, the County Board of Supervisors has determined that the Real Property is no longer necessary for County purposes, and

WHEREAS, California State Government Code Section 25521, permits the County to sell unneeded Real Property, and

WHEREAS, the Mariposa County Board of Supervisors has determined it is in the best public interest to sell the below described Real Property.

NOW THEREFORE, BE IT HEREBY RESOLVED by the Board of Supervisors of Mariposa County as follows: The Board of Supervisors hereby declares its intention to sell Real Property owned by the County of Mariposa, particularly described as:

Commencing at the southwest corner of Block 33, Town of Mariposa, as shown on Record of Survey Map No. 1552, Mariposa County Records, and situated in the Rancho Las Mariposas, T.5 S., R.18 E., M.D.B. & M., County of Mariposa, State of California; thence along the westerly line of said Block 33, North 36 degrees 07 minutes 59 seconds West, 100.00 feet to the Point of Beginning; thence continuing along said westerly line, North 36 degrees 07 minutes 59 seconds West, 42.22 feet; thence leaving said westerly line, North 49 degrees 57 minutes 47 seconds East, 152.96 feet to the westerly line of State Highway 140; thence along said westerly line of State Highway 140, South 41 degrees 44 minutes 28 seconds East, 53.07 feet; thence leaving said westerly line of State Highway 140, South 53 degrees 55 minutes 59 seconds West, 157.79 feet to above said westerly line of Block 33 and the Point of Beginning, containing 0.17 acres more or less.

BE IT FURTHER RESOLVED that the minimum price for which the Property will be sold is THIRTY THOUSAND DOLLARS (\$30,000.00), Cash.

AND, BE IT FURTHER RESOLVED that the Board of Supervisors shall conduct at a public meeting a sale of the Property to be held on the 3rd day of November, 1987, at which time sealed proposals will be received and considered.

MARIPOSA COUNTY RESOLUTION NO. 87-383


PASSED AND ADOPTED this 6th day of October, 1987, by the Board of Supervisors of Mariposa County by the following vote:

AYES:	BAGGETT, ERICKSON, RADANOVICH, TABER
NOES:	NONE
ABSENT:	DALTON
ABSTAINED:	NONE




LERoy RADANOVICH, Chairman
Board of Supervisors

ATTEST:



MARGIE WILLIAMS, Clerk of the Board

APPROVED AS TO FORM AND
LEGAL SUFFICIENCY:

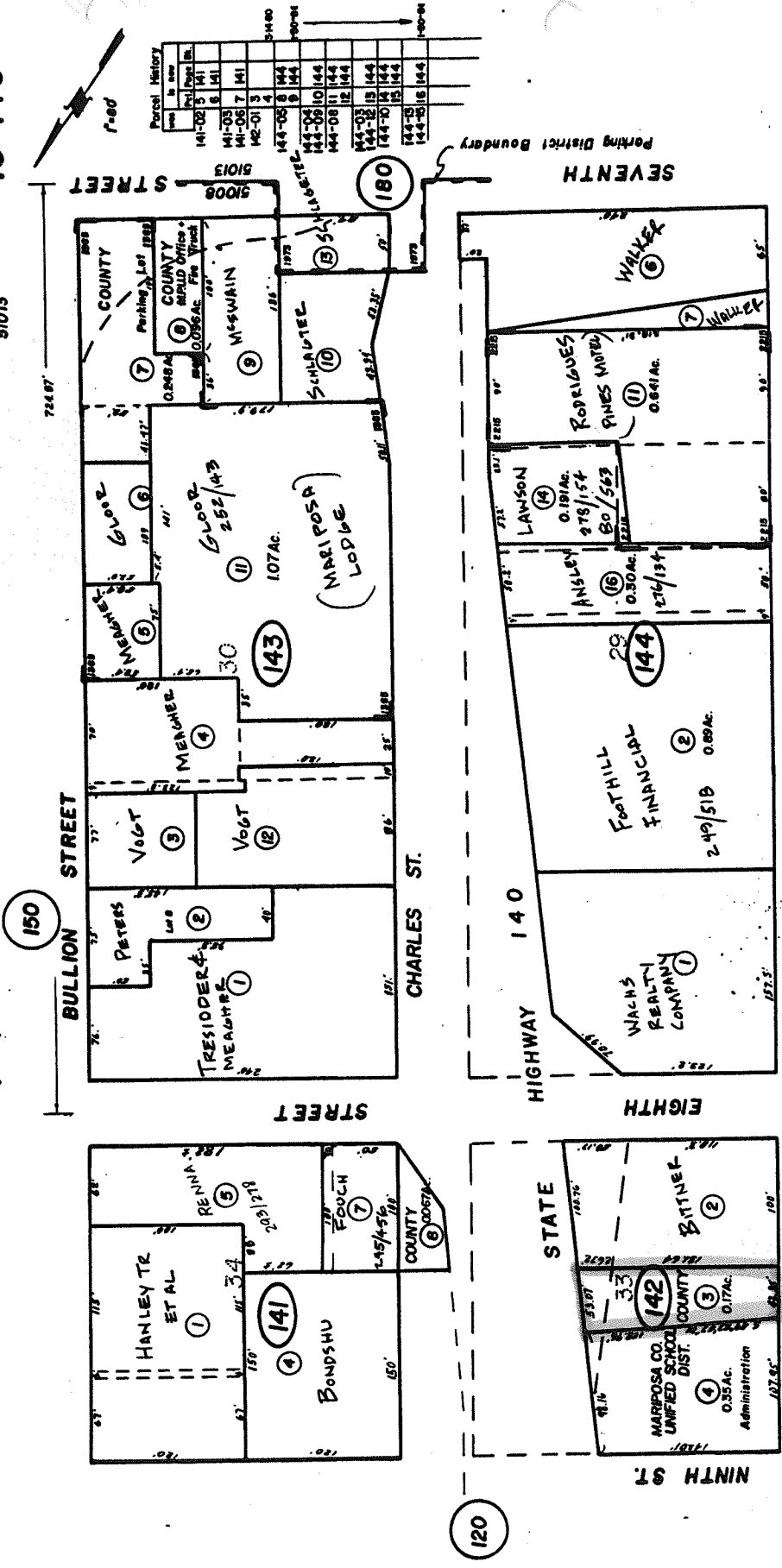


JEFFREY G. GREEN, County Counsel

13-140

Tax Area Code
51008
51013

BLOCKS 29, 30, 33 & 34, TOWN OF MARIPOSA



Parcel No.	Acres	Owner
141-02	0.141	MI
141-03	0.141	MI
141-04	0.141	MI
141-05	0.141	MI
141-06	0.141	MI
141-07	0.141	MI
141-08	0.141	MI
141-09	0.141	MI
141-10	0.141	MI
141-11	0.141	MI
141-12	0.141	MI
141-13	0.141	MI
141-14	0.141	MI
141-15	0.141	MI
141-16	0.141	MI
141-17	0.141	MI
141-18	0.141	MI
141-19	0.141	MI
141-20	0.141	MI

ASSESSOR'S PLATS ARE FOR GENERAL PROPERTY LOCATION AND SHOULD NOT BE USED AS A BASIS FOR LEGAL PROPERTY DESCRIPTIONS.

Assessor's Map Bk. 13 - Pg. 140
County of Mariposa, Calif.

1986

NOTE - Assessor's Block Numbers Shown in Ellipse.
Assessor's Parcel Numbers Shown in Circles.

R.S. 314
1565
1973
2010
2215