

MARIPOSA COUNTY RESOLUTION NO. 87-454

A RESOLUTION NAMING EAST WOODLAND DRIVE

WHEREAS, the road shown on the attached map which has been commonly referred to as Massey Rd., was not previously formally named by the County;

NOW, THEREFORE BE IT RESOLVED, that the Mariposa County Board of Supervisors, a political subdivision of the State of California, names the road, as shown on the attached map, East Woodland Drive.


PASSED AND ADOPTED by the Mariposa County Board of Supervisors this 1st day of December, 1987, by the following vote:

AYES: BAGGETT, DALTON, ERICKSON, RADANOVICH, TABER

NOES:


ABSENT:

ABSTAINED:




LEROY RADANOVICH, Chairman
Mariposa County Board of Supervisors

ATTEST:

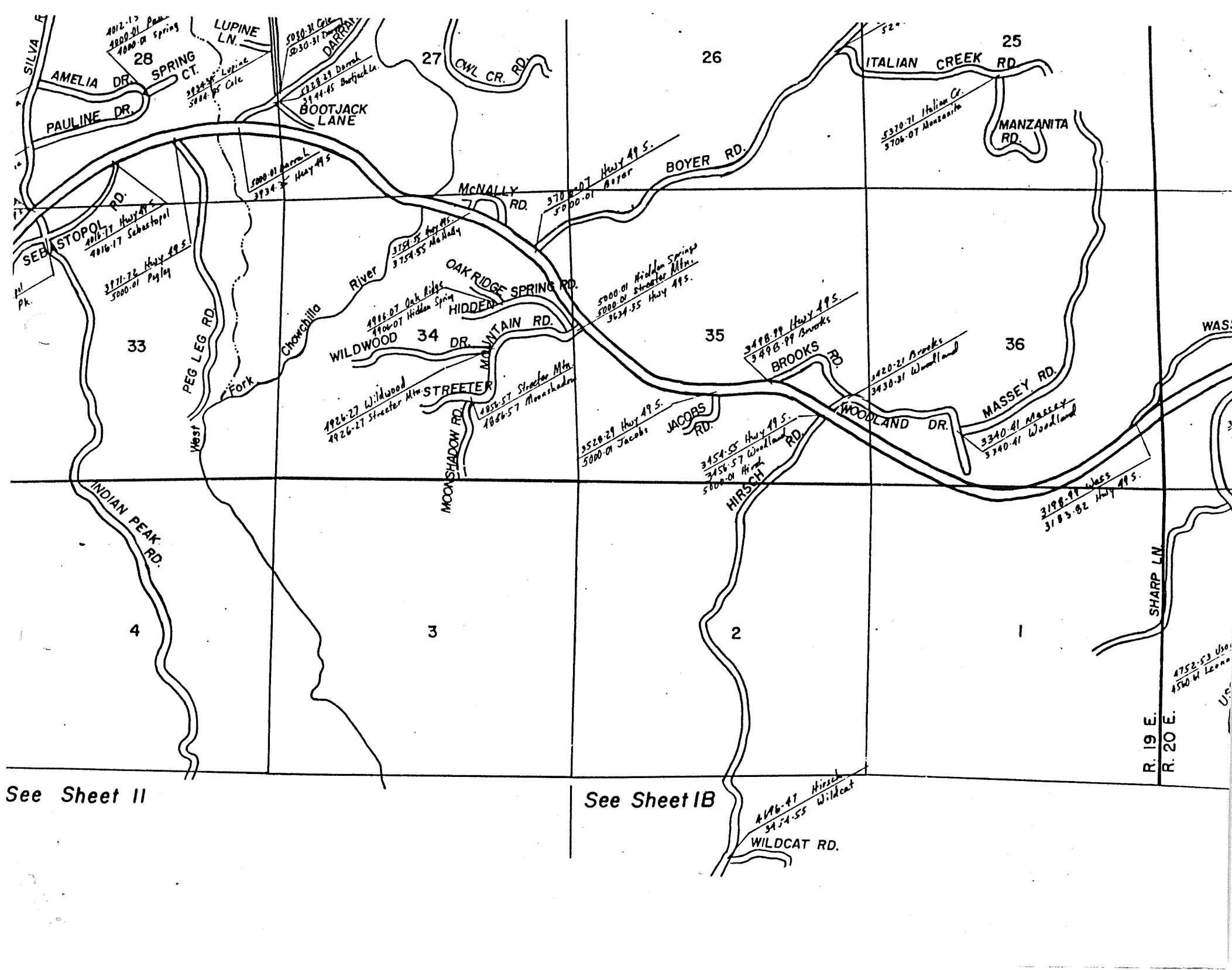


MARGIE WILLIAMS, Clerk of the Board

APPROVED AS TO FORM AND LEGAL SUFFICIENCY:



JEFFREY G. GREEN, County Counsel



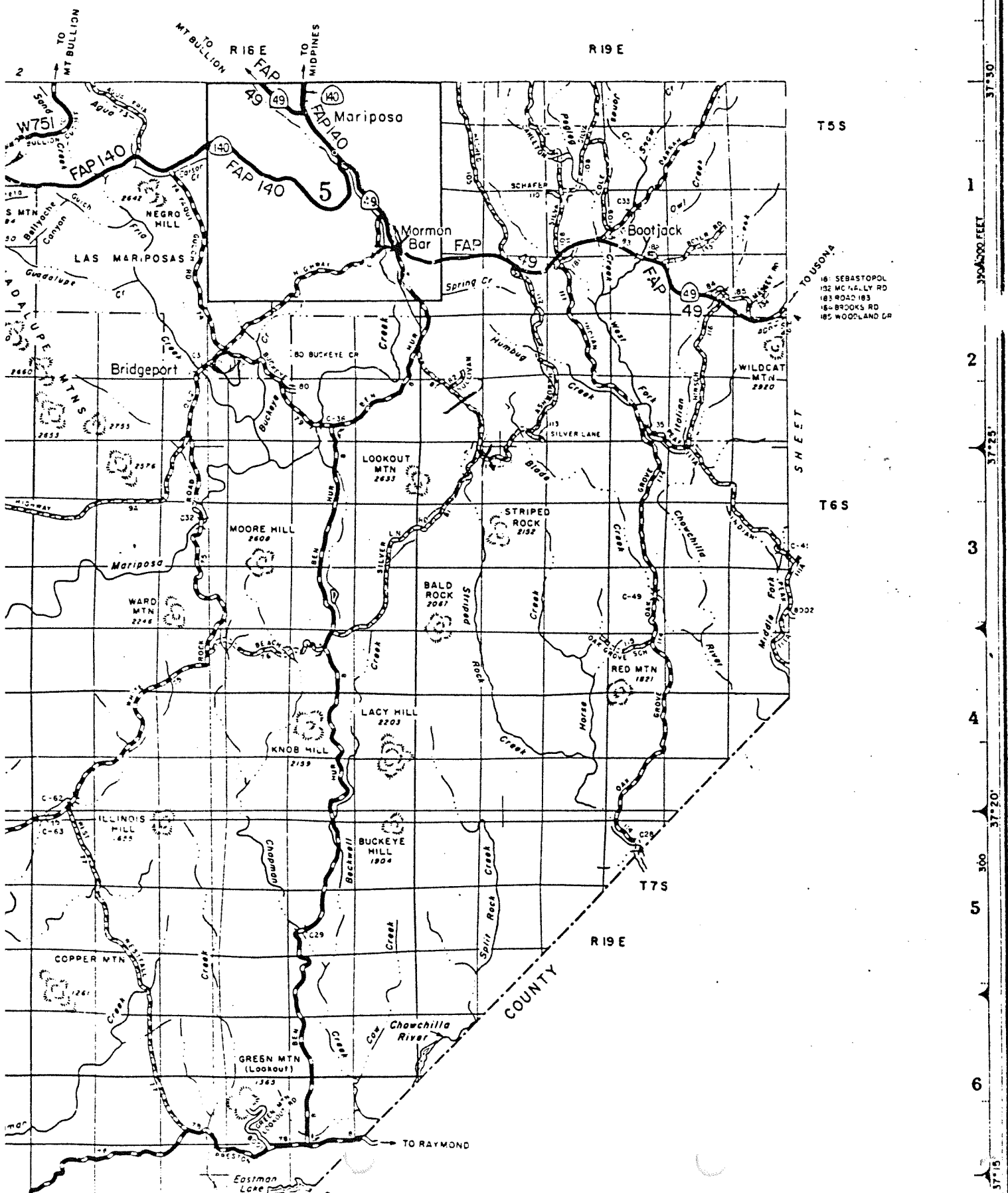
See Sheet II

See Sheet IB

4496-41 Hirsch
3454-55 Wildcat
WILDCAT RD.

4752-53 Udo
4560 W. Leona
R. 19 E.
R. 20 E.

120°00' 119°55' 119°50' 2 200 000 FEET
H J K L M



T 5 S
T 6 S
T 7 S

1
2
3
4
5
6
37°30'
37°25'
37°20'

TO SEBASTOPOL
182 MC NEELEY RD
183 ROAD 183
184 BROOKS RD
185 WOODLAND CR

SHEET

300

37°15'