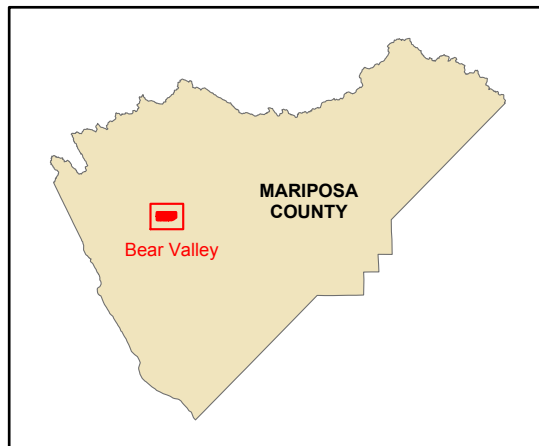
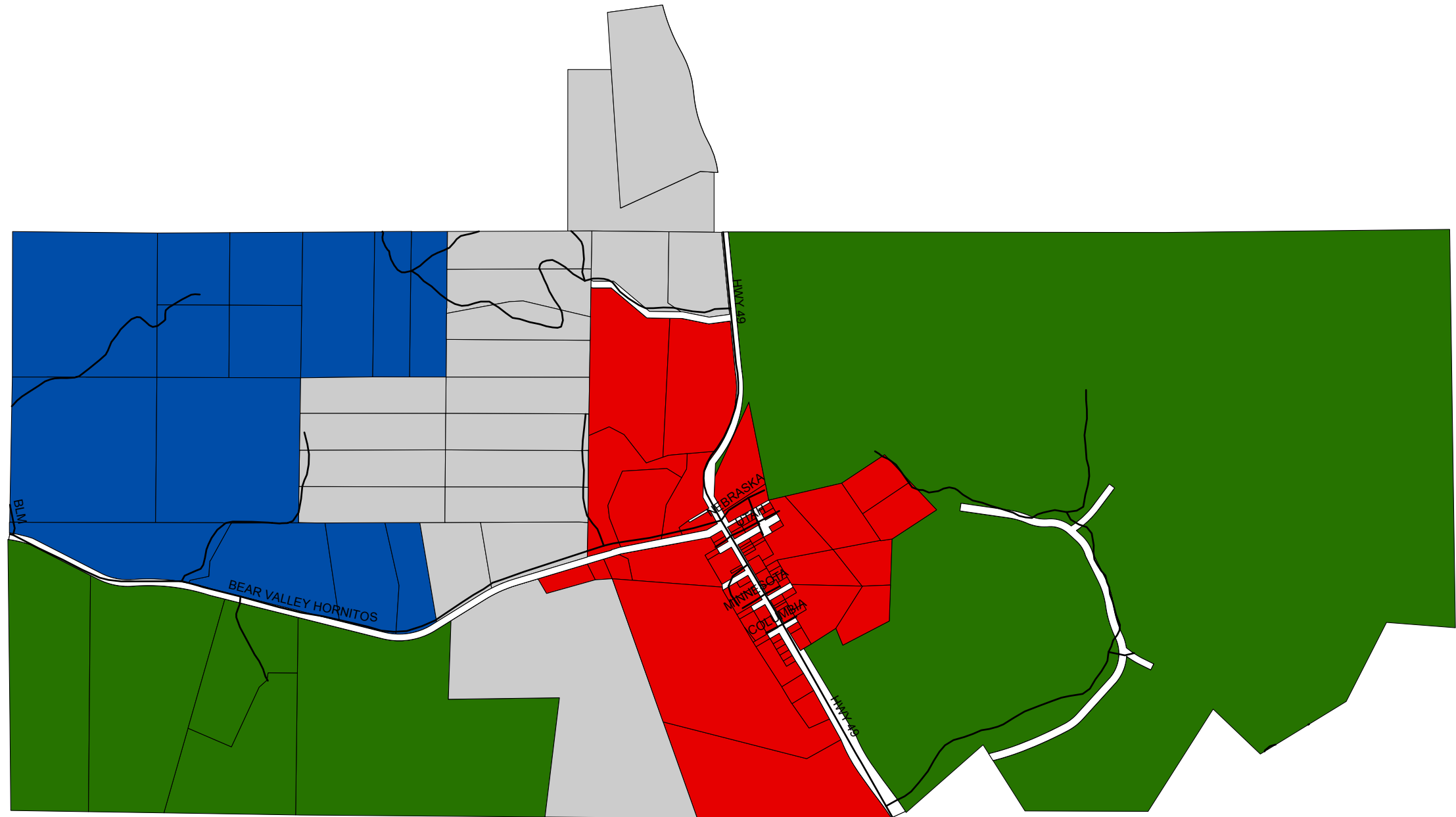


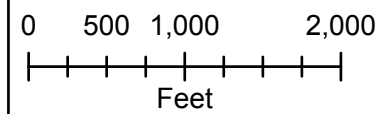
BEAR VALLEY COMMUNITY PLANNING STUDY AREA
LAND USE DIAGRAM UPDATED MARCH 20, 2007



Map Date: June 25, 2008

Land Use Designations

- Interim Community Center
- Residential
- Natural Resources
- Ag/Working Landscape



Original Map created by:
Wes McCullough, Assistant Planner
Mariposa County Planning Department
(209) 966-5151
mariposaplanning@mariposacounty.org
Original Map created on:
June 15, 2005

This map was edited by:
Emily Ebba Meriam
GIS Technician
Mariposa County Planning Department
(209) 966-5151
emeriam@mariposacounty.org
June 25, 2008

Amended by Board of Supervisors
Resolution 07-102 on March 20, 2007