






PROPOSED MIDPINES COMMUNITY PLANNING AREA  
LAND USE MAP UPDATED OCTOBER 6, 2009

**MARIPOSA PLANNING**  
POST OFFICE BOX 2039 • 5100 BULLION STREET  
MARIPOSA, CALIFORNIA 95338-2039  
209 . 966 . 5151 • FAX 209 . 742 . 5024  
E-MAIL: MariposaPlanning@MariposaCounty.org  
www.MariposaCounty.org/Planning

**Land Use Designations**

-  Residential
-  Ag/Working Landscape
-  Rural Economic
-  Roads



0 0.125 0.25 0.5  
Miles



Original Map created by:  
Wes McCullough, Assistant Planner  
Mariposa County Planning Department  
(209) 966-5151  
mariposaplanning@mariposacounty.org  
Original Map created on:  
October 29, 2009

This map was edited by:  
Emily Ebba Meriam  
GIS Technician  
Mariposa County Planning Department  
(209) 966-5151  
emeriam@mariposacounty.org  
October 29, 2009

Amended by Board of Supervisors  
Ordinance 1061 on October 6, 2009

Map Date: June 15, 2005

