

DEPARTMENT: Elections

BY: Keith Williams, County Clerk /
Registrar of Voters

PHONE: 966-2007

RECOMMENDED ACTION AND JUSTIFICATION:

Pass and adopt a resolution approving the Statement of Votes Cast as Certified to the Secretary of State on December 1, 2008 and declare elected those persons in local races as set out in the statement.

BACKGROUND AND HISTORY OF BOARD ACTIONS:

The Board passes a resolution accepting the Statement of All Votes Cast.

ALTERNATIVES AND CONSEQUENCES OF NEGATIVE ACTION:

Contact the Secretary of State – possibly hold another election.

Financial Impact? () Yes (X) No	Current FY Cost: \$	Annual Recurring Cost: \$
Budgeted In Current FY? () Yes () No () Partially Funded		
Amount in Budget: \$ _____		List Attachments, number pages consecutively
Additional Funding Needed: \$ _____		1) Statement of All Votes Cast
Source:		_____
Internal Transfer _____		_____
Unanticipated Revenue _____ 4/5's vote		_____
Transfer Between Funds _____ 4/5's vote		_____
Contingency _____ 4/5's vote		_____
() General () Other _____		_____

CLERK'S USE ONLY:

Res. No. 08-552 Ord. No. _____
 Vote - Ayes: 4 Noes: _____
 Absent: Benjamin
 Approved
 () Minute Order Attached () No Action Necessary

COUNTY ADMINISTRATIVE OFFICER:

Requested Action Recommended
 No Opinion
 Comments:


The foregoing instrument is a correct copy of the original on file in this office.

Date: _____
 Attest: MARGIE WILLIAMS, Clerk of the Board
 County of Mariposa, State of California
 By: _____
 Deputy

CAO: [Signature]

STATEMENT OF VOTES CAST

COUNTY OF MARIPOSA



Consolidated General Election

November 4, 2008

STATEMENT OF ALL VOTES CAST

AT THE

Consolidated General Election

HELD ON

November 4, 2008


COUNTY OF MARIPOSA, STATE OF CALIFORNIA

*Certificate of the County Clerk/Registrar of Voters
to the result of the canvass of the
Consolidated General Election*

State of California
County of Mariposa } ss.

I, Keith M. Williams, County Clerk/Registrar of Voters of said county, do hereby certify that in pursuance to the provisions of Elections Code Section 15300, et seq., I did canvass the results of the votes cast in the Consolidated General Election held in said County on November 4, 2008, for measures and contests that were submitted to the vote of the voters, and that the Statement of Votes Cast to which this certificate is full, true and correct.

I hereby set my hand and official seal this 24th day of November, 2008 at the County of Mariposa.



**Keith M. Williams, County Clerk &
Registrar of Voters**

Keith M. Williams

**County of Mariposa
State of California**

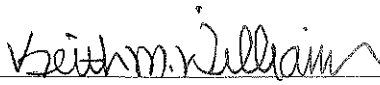
Help America Vote Act of 2002 Certification of Elections Official

STATE OF CALIFORNIA }
COUNTY OF MARIPOSA } ss.


Pursuant to the statewide voter registration list requirements set forth in the Help America Vote Act of 2002 (HAVA) (Pub. L. No. 107-252 (2002) 116 Stat., 42 U.S.C. § 15483),

I, Keith M. Williams, Registrar of Voters for the County of Mariposa, State of California, hereby certify that I complied with all provisions of Chapter 2 of Division 7 of Title 2 of the California Code of Regulations for the Federal election held on the 4th day of November 2008 in the County of Mariposa, State of California, and all elections consolidated therewith.

*I hereby set my hand and official seal this 24th day of November 2008
at the County of Mariposa.*



Registrar of Voters
County of Mariposa
State of California



INDEX
Statement of Votes Cast
November 4, 2008 Consolidated General Election

PAGE

1-2 SUMMARY REPORT – FINAL OFFICIAL RESULTS

STATEMENT OF VOTE BOOK

1	NP President and Vice President
2	NP Congress 19th
3	NP Congress 19 th Qualified Write- In Detail
4	NP State Assembly District 25
5	NP Yosemite Unified School District Governing Board Member
6	NP Mariposa County Unified School District Trustee District 4 & 5
7	NP Supervisor, 4 th District
8	NP Lake Don Pedro Community Services Director & Short Term Director
9	State Proposition 1A, Prop 2, Prop 3 and Prop 4
10	State Proposition 5, Prop 6, Prop 7, and Prop 8
11	State Proposition 9, Prop 10, Prop 11 and Prop 12

CONSOLIDATED GENERAL ELECTION

November 4, 2008

Summary Report

Mariposa County

Final Results

Registration & Turnout	11,693	Voters	SUPERVISOR, 4th DISTRICT (cont'd...)	2/2	100.00%
Precinct Turnout	4,366	37.34%	Write In	5	0.25%
Vote by Mail Turnout	5,390	46.10%			
			Total ...	1,998	100.00%
Total ...	9,756	83.43%			
President and Vice President-General	21/21	100.00%	LAKE DON PEDRO COMM SERV DIRECT	2/2	100.00%
REP - JOHN MCCAIN	5,298	54.75%	NP - STEVE MARQUETTE	347	22.98%
GRN - CYNTHIA MCKINNEY	28	0.29%	NP - VICTOR AFANASIEV	147	9.74%
AI - ALAN KEYES	41	0.42%	NP - ELEANOR DUSTE	265	17.55%
PF - RALPH NADER	101	1.04%	NP - KALVIN GILE	157	10.40%
DEM - BARACK OBAMA	4,100	42.37%	NP - WILLIAM KINSELLA	266	17.62%
LIB - BOB BARR	51	0.53%	NP - L.W. "WES" BARTON	320	21.19%
Write In	58	0.60%	Write In	8	0.53%
Total ...	9,677	100.00%	Total ...	1,510	100.00%
CONGRESS 19th	21/21	100.00%	LAKE DON PEDRO COMM SERV DIRECT	2/2	100.00%
REP - GEORGE P. RADANOVICH	6,613	88.59%	NP - EMERY ROSS	417	63.96%
Write In	852	11.41%	NP - JEAN BARCLAY	233	35.74%
Total ...	7,465	100.00%	Write In	2	0.31%
			Total ...	652	100.00%
STATE ASSEMBLY DISTRICT 25	21/21	100.00%	PROP 1A	21/21	100.00%
REP - TOM BERRYHILL	5,437	61.64%	YES	4,022	42.95%
DEM - TAYLOR WHITE	3,347	37.94%	NO	5,342	57.05%
Write In	37	0.42%	Total ...	9,364	100.00%
Total ...	8,821	100.00%			
YOSEMITE UNIFIED SD Gov Brd Member	1/1	100.00%	PROP 2	21/21	100.00%
NP - CHRISTINE WILDER	65	27.20%	YES	4,816	51.02%
NP - GREGORY T. SCHOONARD	51	21.34%	NO	4,623	48.98%
NP - TAMMY LOVELAND	71	29.71%	Total ...	9,439	100.00%
NP - PRISCILLA PIKE	48	20.08%	PROP 3	21/21	100.00%
Write In	4	1.67%	YES	4,193	45.10%
Total ...	239	100.00%	NO	5,104	54.90%
			Total ...	9,297	100.00%
MARIPOSA COUNTY School District Dist	20/20	100.00%	PROP 4	21/21	100.00%
NP - CAROL DEWEY-JUDICE	3,731	49.07%	YES	4,753	50.56%
NP - JOE CARDOSO	3,796	49.92%	NO	4,648	49.44%
Write In	77	1.01%	Total ...	9,401	100.00%
Total ...	7,604	100.00%			
MARIPOSA COUNTY School District Dist	20/20	100.00%	PROP 5	21/21	100.00%
NP - CARLY A. HUTCHINGS	2,732	35.92%	YES	3,411	36.53%
NP - VLADIMIR DWIGHT FANNING	1,063	13.98%	NO	5,927	63.47%
NP - KIMBERLY FORSYTHE-ALLISON	3,717	48.88%	Total ...	9,338	100.00%
Write In	93	1.22%	PROP 6	21/21	100.00%
Total ...	7,605	100.00%	YES	2,376	25.87%
SUPERVISOR, 4th DISTRICT	2/2	100.00%	NO	6,807	74.13%
NP - KEVIN CANN	1,036	51.85%	Total ...	9,183	100.00%
NP - THOMAS PHILLIPS	957	47.90%			

CONSOLIDATED GENERAL ELECTION

November 4, 2008

Summary Report

Mariposa County

Final Results

PROP 7	21/21	100.00%
YES	2,630	28.27%
NO	6,672	71.73%
Total ...	9,302	100.00%
PROP 8	21/21	100.00%
YES	5,961	62.09%
NO	3,640	37.91%
Total ...	9,601	100.00%
PROP 9	21/21	100.00%
YES	4,479	48.83%
NO	4,693	51.17%
Total ...	9,172	100.00%
PROP 10	21/21	100.00%
YES	2,808	30.32%
NO	6,454	69.68%
Total ...	9,262	100.00%
PROP 11	21/21	100.00%
YES	4,208	47.06%
NO	4,733	52.94%
Total ...	8,941	100.00%
PROP 12	21/21	100.00%
YES	5,984	64.65%
NO	3,272	35.35%
Total ...	9,256	100.00%

MARIPOSA COUNTY Statement of Vote
CONSOLIDATED GENERAL ELECTION

NON PARTISAN PRESIDENT AND VICE PRESIDENT-GENERAL												
100002	Registration	Ballots Cast	Turnout (%)	JOHN MCCAIN	CYNTHIA MCKINNEY	ALAN KEYES	RALPH NADER	BARACK OBAMA	BOB BARR	Write In		
El Portal 1001	401	181	45.14	24	1	0	1	154	0	0		
El Portal - Vote by Mail	401	154	38.40	22	2	0	0	129	0	1		
Midpines 1003	847	245	28.93	104	1	2	1	134	6	2		
Midpines - Vote by Mail	847	455	53.72	197	2	0	9	237	2	1		
Strawberry Creek 1004	62	54	87.10	14	0	0	0	39	0	0		
Strawberry Creek - Vote by Mail	62	0	0.00	0	0	0	0	0	0	0		
Yosemite 1005	502	250	49.80	33	2	0	8	205	2	0		
Yosemite - Vote by Mail	502	186	37.05	45	1	1	4	133	1	0		
Bull Creek 2001	33	28	84.85	6	0	0	0	19	0	0		
Bull Creek - Vote by Mail	33	0	0.00	0	0	0	0	0	0	0		
Coulterville 2002	695	196	28.20	103	3	2	3	79	1	2		
Coulterville - Vote by Mail	695	352	50.65	212	0	0	4	129	3	2		
Exchequer 2003	626	172	27.48	112	0	0	0	56	1	0		
Exchequer - Vote by Mail	626	347	55.43	186	1	1	1	147	2	6		
Mt Bullion 2004	265	88	33.21	54	1	0	3	29	0	0		
Mt Bullion - Vote by Mail	265	122	46.04	80	0	1	3	37	0	1		
Red Cloud 2005	615	222	36.10	136	0	1	3	78	0	2		
Red Cloud - Vote by Mail	615	278	45.20	167	0	2	2	99	6	1		
Cathays Valley 3001	712	288	40.45	223	1	0	1	59	1	1		
Cathays Valley - Vote by Mail	712	301	42.28	191	1	1	3	95	3	2		
Hornitos 3002	144	125	86.81	98	0	0	0	22	2	2		
Hornitos - Vote by Mail	144	0	0.00	0	0	0	0	0	0	0		
Mariposa West 3003	636	190	29.87	105	0	2	3	74	2	4		
Mariposa West - Vote by Mail	636	327	51.42	189	0	2	2	130	0	1		
Morman Bar 3004	809	242	29.91	139	0	2	5	88	1	6		
Morman Bar - Vote by Mail	809	439	54.26	218	1	2	8	198	2	2		
Oakvale 3005	230	208	90.43	133	1	1	0	70	0	0		
Oakvale - Vote by Mail	230	0	0.00	0	0	0	0	0	0	0		
Darrah 4001	1337	444	33.21	260	1	0	3	173	1	1		
Darrah - Vote by Mail	1337	684	51.16	396	2	4	3	267	5	1		
Mariposa East 4002	1214	373	30.72	203	2	2	6	148	4	6		
Mariposa East - Vote by Mail	1214	622	51.24	328	0	6	5	274	1	2		
Indian Peak 5001	977	288	29.48	181	0	1	2	95	2	3		
Indian Peak - Vote by Mail	977	524	53.63	314	3	4	3	192	4	0		
Ponderosa 5002	701	218	31.10	142	0	2	2	70	1	0		
Ponderosa - Vote by Mail	701	377	53.78	232	1	0	7	130	2	5		
Wawona 5003	203	169	83.25	75	1	0	1	91	0	1		
Wawona - Vote by Mail	203	0	0.00	0	0	0	0	0	0	0		
Westfall 5004	410	134	32.68	90	0	1	2	38	1	2		
Westfall - Vote by Mail	410	222	54.15	128	0	0	3	89	0	1		
Jerseydale 5005	274	251	91.61	156	0	1	0	93	1	0		
Jerseydale - Vote by Mail	274	0	0.00	0	0	0	0	0	0	0		
Precinct Totals	11693	4369	37.34	2393	14	17	44	1814	20	32		
Vote by Mail Totals	11693	5390	46.10	2905	14	24	57	2286	31	26		
Grand Totals	11693	9756	83.43	5298	28	41	101	4100	51	58		
CALIFORNIA	11693	9756	83.43	5298	28	41	101	4100	51	58		
19TH CONGRESSIONAL DISTRICT	11693	9756	83.43	5298	28	41	101	4100	51	58		
14th SENATE DISTRICT	11693	9756	83.43	5298	28	41	101	4100	51	58		
25TH ASSEMBLY DISTRICT	11693	9756	83.43	5298	28	41	101	4100	51	58		
2nd BOARD OF EQUALIZATION	11693	9756	83.43	5298	28	41	101	4100	51	58		
1st SUPERVISOR DISTRICT	1812	1525	84.16	439	9	3	23	1031	5	4		
2nd SUPERVISOR DISTRICT	2234	1805	80.80	1058	5	7	19	673	13	14		
3rd SUPERVISOR DISTRICT	2531	2120	83.76	1296	4	10	22	736	11	18		
4th SUPERVISOR DISTRICT	2551	2123	83.22	1187	5	12	17	862	11	10		
5th SUPERVISOR DISTRICT	2565	2183	85.11	1318	5	9	20	798	11	12		
YOSEMITE UNIFIED SD	203	169	83.25	75	1	0	1	91	0	1		
MARIPOSA COUNTY UNIFIED	11490	9587	83.44	5223	27	41	100	4009	51	57		
MARIPOSA	11693	9756	83.43	5298	28	41	101	4100	51	58		
Lake Don Pedro CSD	1321	1067	80.77	613	4	3	8	411	7	10		
Yosemite Alpine CSD	203	169	83.25	75	1	0	1	91	0	1		

11/20/08 2:09PM
November 4, 2008

MARIPOSA COUNTY Statement of Vote
CONSOLIDATED GENERAL ELECTION

100003	NON PARTISAN US REPRESENTATIVE CONGRESS 19TH QUALIFIED WRITE-IN DETAIL						
	Registration	Ballots Cast	Turnout (%)		Peter Leinaw	Phil Rockey	Non-Qualified (Other)
El Portal 1001	401	181	45.14		39	0	
El Portal - Vote by Mail	401	154	38.40		14	0	
Midpines 1003	847	245	28.93		7	0	
Midpines - Vote by Mail	847	455	53.72		18	0	
Strawberry Creek 1004	62	54	87.10		0	0	
Strawberry Creek - Vote by Mail	62	0	0.00		0	0	
Yosemite 1005	502	250	49.80		4	1	
Yosemite 1005 - Vote by Mail	502	186	37.05		0	0	
Bull Creek 2001	33	28	84.85		0	0	
Bull Creek 2001 - Vote by Mail	33	0	0.00		0	0	
Coulterville 2002	695	196	28.20		3	0	
Coulterville 2002 - Vote by Mail	695	352	50.65		3	0	
Exchequer 2003	626	172	27.48		0	0	
Exchequer 2003 - Vote by Mail	626	347	55.43		1	0	
Mt. Bullion 2004	265	88	33.21		1	0	
Mt. Bullion 2004 - Vote by Mail	265	122	46.04		2	0	
Red Cloud 2005	615	222	36.10		3	1	
Red Cloud 2005 - Vote by Mail	615	278	45.20		2	0	
Catheys Valley 3001	712	288	40.45		0	0	
Catheys Valley 3001 - Vote by Mail	712	301	42.28		7	0	
Hornitos 3002	144	125	86.81		3	0	
Hornitos 3002 - Vote by Mail	144	0	0.00		0	0	
Mariposa West 3003	636	190	29.87		4	0	
Mariposa West 3003 - Vote by Mail	636	327	51.42		3	0	
Mormon Bar 3004	809	242	29.91		3	0	
Mormon Bar 3004 - Vote by Mail	809	439	54.26		9	0	
Oakvale 3005	230	208	90.43		1	2	
Oakvale 3005 - Vote by Mail	230	0	0.00		0	0	
Darrah 4001	1337	444	33.21		8	0	
Darrah 4001 - Vote by Mail	1337	684	51.16		8	0	
Mariposa East 4002	1214	373	30.72		6	0	
Mariposa East 4002 - Vote by Mail	1214	622	51.24		17	0	
Indian Peak 5001	977	288	29.48		9	0	
Indian Peak 5001 - Vote by Mail	977	524	53.63		5	0	
Ponderosa 5002	701	218	31.10		7	0	
Ponderosa 5002 - Vote by Mail	701	377	53.78		12	0	
Wawona 5003	203	169	83.25		8	0	
Wawona 5003 - Vote by Mail	203	0	0.00		0	0	
Westfall 5004	410	134	32.68		7	0	
Westfall 5004 - Vote by Mail	410	222	54.15		4	0	
Jerseydale 5005	274	251	91.61		1	0	
Jerseydale 5005 - Vote by Mail	274	0	0.00		0	0	
Precinct Totals	11693	4366	37.34		114	4	
Vote by Mail Totals	11693	5390	46.10		105	0	
Grand Totals	11693	9756	83.43		219	4	203
CALIFORNIA	11693	9756	83.43		219	4	203
19TH CONGRESSIONAL DISTRICT	11693	9756	83.43		219	4	203
14TH SENATE DISTRICT	11693	9756	83.43		219	4	203
25TH ASSEMBLY DISTRICT	11693	9756	83.43		219	4	203
2nd BOARD OF EQUALIZATION	11693	9756	83.43		219	4	203
1st SUPERVISOR DISTRICT	1812	1525	84.16		82	1	
2nd SUPERVISOR DISTRICT	2234	1805	80.80		15	1	
3rd SUPERVISOR DISTRICT	2531	2120	83.76		30	2	
4th SUPERVISOR DISTRICT	2551	2123	83.22		39	0	
5th SUPERVISOR DISTRICT	2565	2183	85.11		53	0	
YOSEMITE UNIFIED SD	203	169	83.25		8	0	
MARIPOSA COUNTY UNIFIED SD	11490	9587	83.44		211	4	
MARIPOSA	11693	9756	83.43		219	4	203
Lake Don Pedro CSD	1321	1067	80.77				
Yosemite Alpine CSD	203	169	83.25				

MARIPOSA COUNTY Statement of Vote
CONSOLIDATED GENERAL ELECTION

NON PARTISAN STATE ASSEMBLY DISTRICT 25

100004

Registration
Ballots Cast
Turnout (%)

TOM BERRYHILL
TAYLOR WHITE
Write In

	Registration	Ballots Cast	Turnout (%)	TOM BERRYHILL	TAYLOR WHITE	Write In
El Portal 1001	401	181	45.14	25	129	0
El Portal - Vote by Mail	401	154	38.40	26	114	0
Midpines 1003	847	245	28.93	117	100	4
Midpines - Vote by Mail	847	455	53.72	206	202	0
Strawberry Creek 1004	62	54	87.10	17	29	0
Strawberry Creek - Vote by Mail	62	0	0.00	0	0	0
Yosemite 1005	502	250	49.80	42	167	4
Yosemite - Vote by Mail	502	186	37.05	51	106	0
Bull Creek 2001	33	28	84.85	9	16	0
Bull Creek - Vote by Mail	33	0	0.00	0	0	0
Coulterville 2002	695	196	28.20	109	71	0
Coulterville - Vote by Mail	695	352	50.65	214	121	0
Exchequer 2003	626	172	27.48	116	38	0
Exchequer - Vote by Mail	626	347	55.43	211	116	1
Mt Bullion 2004	265	88	33.21	55	25	0
Mt Bullion - Vote by Mail	265	122	46.04	79	37	0
Red Cloud 2005	615	222	36.10	134	64	1
Red Cloud - Vote by Mail	615	278	45.20	185	69	0
Catheys Valley 3001	712	288	40.45	202	61	5
Catheys Valley - Vote by Mail	712	301	42.28	189	87	0
Hornitos 3002	144	125	86.81	94	22	1
Hornitos - Vote by Mail	144	0	0.00	0	0	0
Mariposa West 3003	636	190	29.87	117	49	2
Mariposa West - Vote by Mail	636	327	51.42	194	107	2
Morman Bar 3004	809	242	29.91	149	72	1
Morman Bar - Vote by Mail	809	439	54.26	229	174	1
Oakvale 3005	230	208	90.43	136	50	1
Oakvale - Vote by Mail	230	0	0.00	0	0	0
Darrah 4001	1337	444	33.21	263	123	3
Darrah - Vote by Mail	1337	684	51.16	405	218	1
Mariposa East 4002	1214	373	30.72	218	111	2
Mariposa East - Vote by Mail	1214	622	51.24	332	222	2
Indian Peak 5001	977	268	29.48	188	65	0
Indian Peak - Vote by Mail	977	524	53.63	303	167	1
Ponderosa 5002	701	218	31.10	136	56	1
Ponderosa - Vote by Mail	701	377	53.78	241	104	0
Wawona 5003	203	169	83.25	72	78	2
Wawona - Vote by Mail	203	0	0.00	0	0	0
Westfall 5004	410	134	32.68	87	33	0
Westfall - Vote by Mail	410	222	54.15	133	67	2
Jerseydale 5005	274	251	91.61	153	77	0
Jerseydale - Vote by Mail	274	0	0.00	0	0	0
Precinct Totals	11593	4365	37.34	2439	1436	27
Vote by Mail Totals	11693	5390	46.10	2998	1911	10
Grand Totals	11693	9756	83.43	5437	3347	37
CALIFORNIA	11693	9756	83.43	5437	3347	37
19TH CONGRESSIONAL DISTRICT	11693	9756	83.43	5437	3347	37
14th SENATE DISTRICT	11693	9756	83.43	5437	3347	37
25TH ASSEMBLY DISTRICT	11693	9756	83.43	5437	3347	37
2nd BOARD OF EQUALIZATION	11693	9756	83.43	5437	3347	37
1st SUPERVISOR DISTRICT	1812	1525	84.16	484	847	8
2nd SUPERVISOR DISTRICT	2234	1805	80.80	1112	557	2
3rd SUPERVISOR DISTRICT	2531	2120	83.76	1310	622	13
4th SUPERVISOR DISTRICT	2551	2123	83.22	1218	674	8
5th SUPERVISOR DISTRICT	2565	2183	85.11	1313	647	6
YOSEMITE UNIFIED SD	203	169	83.25	72	78	2
MARIPOSA COUNTY UNIFIED	11490	9587	83.44	5385	3269	35
MARIPOSA	11693	9756	83.43	5437	3347	37
Lake Don Pedro CSD	1321	1067	80.77	650	346	1
Yosemite Alpine CSD	203	169	83.25	72	78	2

11/20/08 2:11 PM
November 4, 2008

MARIPOSA COUNTY Statement of Vote
CONSOLIDATED GENERAL ELECTION

100005	NON PARTISAN YOSEMITE UNIFIED SD GOV BRD MEMBER														
	Registration	Ballots Cast	Turnout (%)		CHRISTINE WILDER	GREGORY T. SCHOONARD	TAMMY LOVELAND	PRISCILLA PIKE	Write In						
Wawona 5003	203	169	83.25		65	51	71	48	4						
Wawona - Vote by Mail	203	0	0.00		0	0	0	0	0						
Precinct Totals	203	169	83.25		65	51	71	48	4						
Vote by Mail Totals	203	0	0.00		0	0	0	0	0						
Grand Totals	203	169	83.25		65	51	71	48	4						
CALIFORNIA	203	169	83.25		65	51	71	48	4						
19TH CONGRESSIONAL DISTRICT	203	169	83.25		65	51	71	48	4						
14th SENATE DISTRICT	203	169	83.25		65	51	71	48	4						
25TH ASSEMBLY DISTRICT	203	169	83.25		65	51	71	48	4						
2nd BOARD OF EQUALIZATION	203	169	83.25		65	51	71	48	4						
5th SUPERVISOR DISTRICT	203	169	83.25		65	51	71	48	4						
YOSEMITE UNIFIED SD	203	169	83.25		65	51	71	48	4						
MARIPOSA	203	169	83.25		65	51	71	48	4						
Yosemite Alpine CSD	203	169	83.25		65	51	71	48	4						

MARIPOSA COUNTY Statement of Vote
CONSOLIDATED GENERAL ELECTION

100006	MARIPOSA COUNTY UNIFIED												
	Registration	Ballots Cast	Turnout (%)	MARIPOSA COUNTY SCHOOL DISTRICT	JOE CARDOSO	Write In	MARIPOSA COUNTY SCHOOL DISTRICT	VLA DIMIR DWIGHT FANNING	KIMBERLY FORSYTHE-ALLISON	Write In			
				DISTRICT CAROL DEWEY-IUDICE			DISTRICT CARLY A. HUTCHINGS						
El Portal 1001	401	181	45.14	59	56	4	41	36	46	2			
El Portal - Vote by Mail	401	154	38.40	46	47	2	36	35	37	3			
Midpines 1003	847	245	28.93	94	103	3	67	27	102	3			
Midpines - Vote by Mail	847	455	53.72	192	171	1	127	53	186	0			
Strawberry Creek 1004	62	54	87.10	17	17	1	14	7	13	2			
Strawberry Creek - Vote by Mail	62	0	0.00	0	0	0	0	0	0	0			
Yosemite 1005	502	250	49.80	78	81	8	75	28	53	6			
Yosemite - Vote by Mail	502	186	37.05	54	59	2	49	25	38	2			
Bull Creek 2001	33	28	84.85	9	6	2	9	3	3	2			
Bull Creek - Vote by Mail	33	0	0.00	0	0	0	0	0	0	0			
Coulterville 2002	695	196	28.20	60	66	1	53	17	70	3			
Coulterville - Vote by Mail	695	352	50.65	134	150	3	120	44	167	1			
Exchequer 2003	626	172	27.48	55	75	0	44	23	53	1			
Exchequer - Vote by Mail	626	347	55.43	143	117	1	133	43	89	1			
Mt Bullion 2004	265	88	33.21	32	33	3	37	7	28	1			
Mt Bullion - Vote by Mail	265	122	46.04	52	44	1	42	11	42	0			
Red Cloud 2005	615	222	36.10	78	93	1	91	32	47	3			
Red Cloud - Vote by Mail	615	278	45.20	100	104	1	112	17	76	2			
Catheys Valley 3001	712	288	40.45	108	129	7	85	22	140	9			
Catheys Valley - Vote by Mail	712	301	42.28	114	109	1	84	22	129	2			
Hornitos 3002	144	125	86.81	58	41	1	46	8	49	1			
Hornitos - Vote by Mail	144	0	0.00	0	0	0	0	0	0	0			
Mariposa West 3003	636	190	29.87	86	65	2	60	19	64	3			
Mariposa West - Vote by Mail	636	327	51.42	144	126	1	101	35	128	4			
Morman Bar 3004	809	242	29.91	94	110	1	69	22	108	2			
Morman Bar - Vote by Mail	809	439	54.26	166	183	4	137	50	159	2			
Oakvale 2005	230	206	90.43	70	93	1	46	20	98	1			
Oakvale - Vote by Mail	230	0	0.00	0	0	0	0	0	0	0			
Darrah 4001	1337	444	33.21	187	176	3	98	34	226	6			
Darrah - Vote by Mail	1337	684	51.16	286	282	3	176	81	309	3			
Mariposa East 4002	1214	373	30.72	145	174	2	93	42	178	4			
Mariposa East - Vote by Mail	1214	622	51.24	266	241	2	177	70	242	4			
Indian Peak 5001	977	288	29.48	117	128	3	69	39	140	2			
Indian Peak - Vote by Mail	977	524	53.63	208	215	6	138	71	230	6			
Ponderosa 5002	701	218	31.10	93	77	1	54	18	102	2			
Ponderosa - Vote by Mail	701	377	53.78	134	154	0	100	38	148	1			
Westfall 5004	410	134	32.68	54	58	0	33	17	63	3			
Westfall - Vote by Mail	410	222	54.15	100	86	1	62	34	85	2			
Jerseydale 5005	274	251	91.61	98	107	4	54	15	135	4			
Jerseydale - Vote by Mail	274	0	0.00	0	0	0	0	0	0	0			
Precinct Totals	11490	4197	36.53	1592	1708	48	1138	436	1718	60			
Vote by Mail Totals	11490	5390	46.91	2139	2088	29	1594	627	1999	33			
Grand Totals	11490	9587	83.44	3731	3796	77	2732	1063	3717	93			
CALIFORNIA	11490	9587	83.44	3731	3796	77	2732	1063	3717	93			
19TH CONGRESSIONAL DISTRICT	11490	9587	83.44	3731	3796	77	2732	1063	3717	93			
14th SENATE DISTRICT	11490	9587	83.44	3731	3796	77	2732	1063	3717	93			
25TH ASSEMBLY DISTRICT	11490	9587	83.44	3731	3796	77	2732	1063	3717	93			
2nd BOARD OF EQUALIZATION	11490	9587	83.44	3731	3796	77	2732	1063	3717	93			
1st SUPERVISOR DISTRICT	1812	1525	84.16	540	534	21	409	211	475	18			
2nd SUPERVISOR DISTRICT	2234	1805	80.80	663	708	13	641	197	509	14			
3rd SUPERVISOR DISTRICT	2531	2120	83.76	840	856	18	628	198	875	24			
4th SUPERVISOR DISTRICT	2551	2123	83.22	884	873	10	544	227	955	17			
5th SUPERVISOR DISTRICT	2362	2014	85.27	804	825	15	510	230	903	20			
MARIPOSA COUNTY UNIFIED	11490	9587	83.44	3731	3796	77	2732	1063	3717	93			
MARIPOSA	11490	9587	83.44	3731	3796	77	2732	1063	3717	93			
Lake Don Pedro CSD	1321	1067	80.77	392	428	5	350	127	318	6			

11/20/08 2:15 PM
November 4, 2008

MARIPOSA COUNTY Statement of Vote
CONSOLIDATED GENERAL ELECTION

100008	NON PARTISAN SUPERVISOR, 4TH DISTRICT													
	Registration	Ballots Cast	Turnout (%)		KEVIN CANN	THOMAS PHILLIPS	Write In							
Darrah 4001	1337	444	33.21		209	199	1							
Darrah - Vote by Mail	1337	684	51.16		348	299	2							
Meriposa East 4002	1214	373	30.72		186	154	1							
Meriposa East - Vote by Mail	1214	622	51.24		295	305	1							
Precinct Totals	2551	817	32.03		395	353	2							
Vote by Mail Totals	2551	1306	51.20		641	604	3							
Grand Totals	2551	2123	83.22		1036	957	5							
CALIFORNIA	2551	2123	83.22		1036	957	5							
19TH CONGRESSIONAL DISTRICT	2551	2123	83.22		1036	957	5							
14th SENATE DISTRICT	2551	2123	83.22		1036	957	5							
25TH ASSEMBLY DISTRICT	2551	2123	83.22		1036	957	5							
2nd BOARD OF EQUALIZATION	2551	2123	83.22		1036	957	5							
4th SUPERVISOR DISTRICT	2551	2123	83.22		1036	957	5							
MARIPOSA COUNTY UNIFIED	2551	2123	83.22		1036	957	5							
MARIPOSA	2551	2123	83.22		1036	957	5							

11/20/08 2:09PM
November 4, 2008

MARIPOSA COUNTY Statement of Vote
CONSOLIDATED GENERAL ELECTION

100009		NON-PARTISAN LAKE DON PEDRO COMMUNITY SERVICES DISTRICT													
	Registration	Ballots Cast	Turnout(%)	Lake Don Pedro Comm Serv Director	STEVE MARQUETTE	VICTOR AFANASIEV	ELEANOR DUSTE	KALVIN GILE	WILLIAM KINSELLA	L.W. "WES" BARTON	WRITE-IN	Lake Don Pedro Comm Serv Director Short Term	EMERY ROSS	JEAN BARCLAY	WRITE-IN
Coukerville 2002	695	196	28.2		31	16	15	12	32	26	0		50	11	1
Coukerville 2002 - Vote by Mail	695	352	50.65		88	46	72	49	71	78	1		113	68	1
Exchequer 2003	626	172	27.48		70	42	49	25	55	70	3		93	47	0
Exchequer 2003 - Vote by Mail	626	347	55.43		158	43	129	71	108	146	4		161	107	0
Precinct Totals	1321	368	27.86		101	58	64	37	87	96	3		143	58	1
Vote by Mail Totals	1321	699	52.91		246	89	201	120	179	224	5		274	175	1
Grand Totals	1321	1067	80.77		347	147	265	157	266	320	8		417	233	2
CALIFORNIA	1321	1067	80.77		347	147	265	157	266	320	8		417	233	2
19TH CONGRESSIONAL DISTRICT	1321	1067	80.77		347	147	265	157	266	320	8		417	233	2
14TH SENATE DISTRICT	1321	1067	80.77		347	147	265	157	266	320	8		417	233	2
25TH ASSEMBLY DISTRICT	1321	1067	80.77		347	147	265	157	266	320	8		417	233	2
2nd BOARD OF EQUALIZATION	1321	1067	80.77		347	147	265	157	266	320	8		417	233	2
1st SUPERVISOR DISTRICT	1321	1067	80.77		347	147	265	157	266	320	8		417	233	2
2nd SUPERVISOR DISTRICT	1321	1067	80.77		347	147	265	157	266	320	8		417	233	2
3rd SUPERVISOR DISTRICT	1321	1067	80.77		347	147	265	157	266	320	8		417	233	2
4th SUPERVISOR DISTRICT	1321	1067	80.77		347	147	265	157	266	320	8		417	233	2
5th SUPERVISOR DISTRICT	1321	1067	80.77		347	147	265	157	266	320	8		417	233	2
YOSEMITE UNIFIED SD	1321	1067	80.77		347	147	265	157	266	320	8		417	233	2
MARIPOSA COUNTY UNIFIED SD	1321	1067	80.77		347	147	265	157	266	320	8		417	233	2
MARIPOSA	1321	1067	80.77		347	147	265	157	266	320	8		417	233	2
Lake Don Pedro CSD	1321	1067	80.77		347	147	265	157	266	320	8		417	233	2
Tulare County Ballots Cast					224	145	130	88	172	205	6		269	101	3
Total for Entire Contest					571	292	395	245	438	525	14		686	334	5

MARIPOSA COUNTY Statement of Vote
CONSOLIDATED GENERAL ELECTION

140011	CALIFORNIA													
	Registration	Ballots Cast	Turnout (%)	PROP 1A YES	NO	PROP 2 YES	NO	PROP 3 YES	NO	PROP 4 YES	NO			
El Portal 1001	401	181	45.14	120	50	134	39	105	61	28	145			
El Portal - Vote by Mail	401	154	38.40	114	34	116	31	79	65	28	119			
Midpines 1003	847	245	28.93	107	122	124	113	108	123	105	130			
Midpines - Vote by Mail	847	455	53.72	217	225	262	183	216	225	183	256			
Strawberry Creek 1004	62	54	87.10	29	24	34	20	21	30	13	41			
Strawberry Creek - Vote by Mail	62	0	0.00	0	0	0	0	0	0	0	0			
Yosemite 1005	502	250	49.80	163	72	168	68	146	87	64	169			
Yosemite - Vote by Mail	502	186	37.05	125	53	134	44	90	83	59	117			
Bull Creek 2001	33	28	84.85	13	14	19	9	12	14	11	17			
Bull Creek - Vote by Mail	33	0	0.00	0	0	0	0	0	0	0	0			
Coulterville 2002	695	196	28.20	65	114	93	99	81	105	105	84			
Coulterville - Vote by Mail	695	352	50.65	142	198	167	176	157	182	184	169			
Exchequer 2003	626	172	27.48	50	112	59	106	51	113	98	65			
Exchequer - Vote by Mail	626	347	55.43	139	200	145	192	131	203	176	163			
Mt Bullion 2004	265	88	33.21	35	51	48	39	44	41	51	32			
Mt Bullion - Vote by Mail	265	122	46.04	44	73	54	64	45	71	58	59			
Red Cloud 2005	615	222	36.10	76	134	113	99	99	112	130	80			
Red Cloud - Vote by Mail	615	278	45.20	88	160	132	136	102	161	163	107			
Catheys Valley 3001	712	288	40.45	91	190	104	178	95	185	171	109			
Catheys Valley - Vote by Mail	712	301	42.28	118	169	127	163	106	181	152	139			
Hornitos 3002	144	125	86.81	44	77	35	87	31	90	67	54			
Hornitos - Vote by Mail	144	0	0.00	0	0	0	0	0	0	0	0			
Mariposa West 3003	636	190	29.87	78	98	96	88	89	88	112	69			
Mariposa West - Vote by Mail	636	327	51.42	120	197	152	165	134	185	169	145			
Morman Bar 3004	809	242	29.91	93	146	108	129	100	137	135	100			
Morman Bar - Vote by Mail	809	439	54.26	181	244	219	205	206	210	191	234			
Oakvale 3005	230	208	90.43	88	127	72	125	69	119	104	92			
Oakvale - Vote by Mail	230	0	0.00	0	0	0	0	0	0	0	0			
Darrah 4001	1337	444	33.21	164	271	223	211	201	222	234	197			
Darrah - Vote by Mail	1337	684	51.16	253	404	345	314	252	367	350	319			
Mariposa East 4002	1214	373	30.72	163	189	182	175	181	168	181	171			
Mariposa East - Vote by Mail	1214	622	51.24	280	317	326	280	284	316	287	316			
Indian Peak 5001	977	298	29.48	95	183	136	147	115	153	149	127			
Indian Peak - Vote by Mail	977	524	53.63	209	293	243	263	244	264	268	236			
Ponderosa 5002	701	218	31.10	73	139	91	121	94	117	130	80			
Ponderosa - Vote by Mail	701	377	53.78	133	233	163	201	134	222	186	177			
Wawona 5003	203	169	83.25	88	69	83	73	64	91	66	91			
Wawona - Vote by Mail	203	0	0.00	0	0	0	0	0	0	0	0			
Westfall 5004	410	134	32.68	47	81	64	57	54	75	78	51			
Westfall - Vote by Mail	410	222	54.15	95	114	126	87	112	97	118	99			
Jerseydale 5005	274	251	91.61	102	144	119	125	112	139	149	99			
Jerseydale - Vote by Mail	274	0	0.00	0	0	0	0	0	0	0	0			
Precinct Totals	11693	4366	37.34	1754	2407	2105	2118	1872	2272	2181	2003			
Vote by Mail Totals	11693	5390	46.10	2266	2935	2711	2505	2321	2832	2572	2645			
Grand Totals	11693	9756	83.43	4022	5342	4816	4623	4193	5104	4753	4648			
CALIFORNIA	11693	9756	83.43	4022	5342	4816	4623	4193	5104	4753	4648			
19TH CONGRESSIONAL DISTRICT	11693	9756	83.43	4022	5342	4816	4623	4193	5104	4753	4648			
14th SENATE DISTRICT	11693	9756	83.43	4022	5342	4816	4623	4193	5104	4753	4648			
25TH ASSEMBLY DISTRICT	11693	9756	83.43	4022	5342	4816	4623	4193	5104	4753	4648			
2nd BOARD OF EQUALIZATION	11693	9756	83.43	4022	5342	4816	4623	4193	5104	4753	4648			
1st SUPERVISOR DISTRICT	1812	1525	84.16	875	581	872	498	764	674	480	377			
2nd SUPERVISOR DISTRICT	2234	1805	80.80	652	1076	830	920	722	1002	976	766			
3rd SUPERVISOR DISTRICT	2531	2120	83.76	793	1248	913	1141	830	1196	1101	942			
4th SUPERVISOR DISTRICT	2551	2123	83.22	860	1181	1075	980	948	1073	1052	1003			
5th SUPERVISOR DISTRICT	2565	2183	85.11	842	1256	1025	1084	929	1159	1144	960			
YOSEMITE UNIFIED SD	203	189	93.25	88	69	83	73	64	91	66	91			
MARIPOSA COUNTY UNIFIED	11490	9587	83.44	3934	5273	4733	4550	4129	5013	4687	4557			
MARIPOSA	11893	9756	83.43	4022	5342	4816	4623	4193	5104	4753	4648			
Lake Don Pedro CSD	1321	1067	80.77	396	624	464	573	420	603	563	471			
Yosemite Alpine CSD	203	169	83.25	88	69	83	73	64	91	66	91			

MARIPOSA COUNTY Statement of Vote
CONSOLIDATED GENERAL ELECTION

CALIFORNIA													
140015	Registration	Ballots Cast	Turnout (%)	PROP 5 YES	NO	PROP 6 YES	NO	PROP 7 YES	NO	PROP 8 YES	NO		
El Portal 1001	401	181	45.14	118	49	25	136	55	116	26	153		
El Portal - Vote by Mail	401	154	38.40	103	40	24	115	41	103	36	113		
Midpines 1003	847	245	28.93	93	134	59	168	73	160	133	110		
Midpines - Vote by Mail	847	456	53.72	206	236	98	341	125	315	247	203		
Strawberry Creek 1004	62	54	87.10	25	26	10	40	12	42	17	36		
Strawberry Creek - Vote by Mail	62	0	0.00	0	0	0	0	0	0	0	0		
Yosemite 1005	502	250	49.80	135	99	53	176	106	131	56	191		
Yosemite - Vote by Mail	502	186	37.05	87	88	58	112	85	89	63	118		
Bull Creek 2001	33	28	84.85	14	14	9	18	15	11	13	15		
Bull Creek - Vote by Mail	33	0	0.00	0	0	0	0	0	0	0	0		
Coulterville 2002	695	196	28.20	84	103	47	135	58	125	143	51		
Coulterville - Vote by Mail	695	352	50.65	129	210	87	252	121	224	235	111		
Exchequer 2003	626	172	27.48	36	129	59	100	41	122	125	44		
Exchequer - Vote by Mail	626	347	55.43	95	244	112	220	77	257	232	110		
Mt Bullion 2004	265	88	33.21	28	56	26	56	25	51	66	19		
Mt Bullion - Vote by Mail	265	122	46.04	40	78	38	82	28	93	87	35		
Red Cloud 2005	615	222	36.10	70	143	71	141	65	144	157	62		
Red Cloud - Vote by Mail	615	278	45.20	93	173	84	180	71	198	205	89		
Catheys Valley 3001	712	288	40.45	79	195	87	187	50	225	215	71		
Catheys Valley - Vote by Mail	712	301	42.28	83	207	75	211	53	234	201	91		
Hornitos 3002	144	125	86.81	29	91	15	100	28	91	96	27		
Hornitos - Vote by Mail	144	0	0.00	0	0	0	0	0	0	0	0		
Mariposa West 3003	636	190	29.87	77	101	44	128	60	119	122	66		
Mariposa West - Vote by Mail	636	327	51.42	117	201	88	226	81	233	203	119		
Morman Bar 3004	809	242	29.91	77	161	65	170	67	171	155	85		
Morman Bar - Vote by Mail	809	439	54.26	153	273	89	329	107	314	249	186		
Oakvale 3005	230	208	90.43	51	146	28	163	46	147	150	54		
Oakvale - Vote by Mail	230	0	0.00	0	0	0	0	0	0	0	0		
Darrah 4001	1337	444	33.21	145	280	120	298	129	294	295	145		
Darrah - Vote by Mail	1337	684	51.16	212	441	154	487	160	488	446	226		
Mariposa East 4002	1214	373	30.72	137	207	86	252	119	225	225	134		
Mariposa East - Vote by Mail	1214	622	51.24	214	389	160	429	157	437	375	236		
Indian Peak 5001	977	288	29.48	106	173	72	203	71	205	179	105		
Indian Peak - Vote by Mail	977	524	53.63	164	337	134	355	123	371	337	178		
Ponderosa 5002	701	218	31.10	66	147	48	152	60	149	156	59		
Ponderosa - Vote by Mail	701	377	53.78	90	270	76	280	89	277	255	114		
Wawona 5003	203	169	83.25	72	89	32	123	65	88	78	87		
Wawona - Vote by Mail	203	0	0.00	0	0	0	0	0	0	0	0		
Westfall 5004	410	134	32.68	33	95	29	96	36	91	95	37		
Westfall - Vote by Mail	410	222	54.15	82	128	54	156	70	141	137	83		
Jerseydale 5005	274	251	91.61	68	174	58	180	61	181	151	87		
Jerseydale - Vote by Mail	274	0	0.00	0	0	0	0	0	0	0	0		
Precinct Totals	11693	4366	37.34	1543	2612	1045	3032	1242	2898	2653	1648		
Vote by Mail Totals	11693	5390	46.10	1868	3315	1331	3775	1388	3774	3308	1992		
Grand Totals	11693	9756	83.43	3411	5927	2376	6807	2630	6672	5961	3640		
CALIFORNIA	11693	9756	83.43	3411	5927	2376	6807	2630	6672	5961	3640		
19TH CONGRESSIONAL DISTRICT	11693	9756	83.43	3411	5927	2376	6807	2630	6672	5961	3640		
14th SENATE DISTRICT	11693	9756	83.43	3411	5927	2376	6807	2630	6672	5961	3640		
25TH ASSEMBLY DISTRICT	11693	9756	83.43	3411	5927	2376	6807	2630	6672	5961	3640		
2nd BOARD OF EQUALIZATION	11693	9756	83.43	3411	5927	2376	6807	2630	6672	5961	3640		
1st SUPERVISOR DISTRICT	1812	1525	84.16	767	672	327	1088	497	956	578	824		
2nd SUPERVISOR DISTRICT	2234	1805	80.80	589	1150	533	1184	501	1235	1263	516		
3rd SUPERVISOR DISTRICT	2531	2120	83.76	666	1375	491	1514	492	1534	1391	699		
4th SUPERVISOR DISTRICT	2551	2123	83.22	705	1317	522	1466	565	1444	1341	741		
5th SUPERVISOR DISTRICT	2565	2183	85.11	681	1413	503	1555	575	1503	1388	760		
YOSEMITE UNIFIED SD	203	169	83.25	72	89	32	123	65	88	78	87		
MARIPOSA COUNTY UNIFIED	11490	9587	83.44	3339	5838	2344	6684	2565	6584	5883	3553		
MARIPOSA	11693	9756	83.43	3411	5927	2376	6807	2630	6672	5961	3640		
Lake Don Pedro CSD	1321	1067	80.77	344	686	305	707	297	728	735	318		
Yosemite Alpine CSD	203	169	83.25	72	89	32	123	65	88	78	87		

MARIPOSA COUNTY Statement of Vote
CONSOLIDATED GENERAL ELE ON

CALIFORNIA													
140019	Registration	Ballots Cast	Turnout (%)	PROP 9 YES	NO	PROP 10 YES	NO	PROP 11 YES	NO	PROP 12 YES	NO		
El Portal 1001	401	181	45.14	47	115	68	98	76	82	106	58		
El Portal - Vote by Mail	401	154	38.40	42	97	59	83	46	88	75	63		
Midpines 1003	847	245	28.93	103	123	82	151	95	125	150	82		
Midpines - Vote by Mail	847	455	53.72	192	240	117	315	187	236	301	135		
Strawberry Creek 1004	62	54	87.10	18	33	14	37	31	20	32	18		
Strawberry Creek - Vote by Mail	62	0	0.00	0	0	0	0	0	0	0	0		
Yosemite 1005	502	250	49.80	91	135	112	125	80	139	147	80		
Yosemite - Vote by Mail	502	186	37.05	81	85	95	81	68	96	106	66		
Bull Creek 2001	33	28	84.85	13	15	11	16	13	14	18	10		
Bull Creek - Vote by Mail	33	0	0.00	0	0	0	0	0	0	0	0		
Coulterville 2002	695	196	28.20	105	82	61	122	79	94	122	55		
Coulterville - Vote by Mail	695	352	50.65	199	140	129	212	196	138	218	121		
Exchequer 2003	626	172	27.48	93	68	36	128	70	80	96	60		
Exchequer - Vote by Mail	626	347	55.43	183	150	105	231	147	170	230	100		
Mt Bullion 2004	265	88	33.21	42	40	24	61	40	41	54	27		
Mt Bullion - Vote by Mail	265	122	46.04	60	56	31	87	54	63	80	38		
Red Cloud 2005	615	222	36.10	124	81	61	146	90	109	166	46		
Red Cloud - Vote by Mail	615	279	45.20	163	97	76	189	135	121	185	80		
Catheys Valley 3001	712	288	40.45	139	132	49	226	131	135	167	110		
Catheys Valley - Vote by Mail	712	301	42.28	144	141	73	215	133	149	179	105		
Hornitos 3002	144	125	86.81	59	60	27	93	59	56	64	56		
Hornitos - Vote by Mail	144	0	0.00	0	0	0	0	0	0	0	0		
Mariposa West 3003	636	190	29.87	77	101	64	110	79	93	104	72		
Mariposa West - Vote by Mail	636	327	51.42	159	151	85	229	154	155	214	102		
Morman Bar 3004	809	242	29.91	105	132	66	170	94	135	142	92		
Morman Bar - Vote by Mail	809	439	54.26	190	229	113	303	188	220	278	145		
Oakvale 3005	230	208	90.43	86	108	53	143	94	96	119	77		
Oakvale - Vote by Mail	230	0	0.00	0	0	0	0	0	0	0	0		
Darrah 4001	1337	444	33.21	217	201	134	293	175	232	267	159		
Darrah - Vote by Mail	1337	684	51.16	319	328	188	465	300	326	411	235		
Mariposa East 4002	1214	373	30.72	162	188	118	225	160	172	213	130		
Mariposa East - Vote by Mail	1214	622	51.24	264	326	166	433	276	300	395	210		
Indian Peak 5001	977	288	29.48	136	137	74	203	111	155	164	112		
Indian Peak - Vote by Mail	977	524	53.63	244	250	148	342	220	256	343	151		
Ponderosa 5002	701	218	31.10	99	110	58	146	102	102	115	96		
Ponderosa - Vote by Mail	701	377	53.78	159	196	83	279	176	180	245	115		
Wawona 5003	203	169	83.25	74	81	47	110	76	74	97	61		
Wawona - Vote by Mail	203	0	0.00	0	0	0	0	0	0	0	0		
Westfall 5004	410	134	32.68	65	58	32	92	56	67	84	44		
Westfall - Vote by Mail	410	222	54.15	103	105	72	132	107	93	142	67		
Jerseydale 5005	274	251	91.61	131	102	77	163	112	121	154	84		
Jerseydale - Vote by Mail	274	0	0.00	0	0	0	0	0	0	0	0		
Precinct Totals	11693	4366	37.34	1977	2102	1268	2858	1823	2142	2581	1539		
Vote by Mail Totals	11693	5390	46.10	2502	2591	1540	3596	2365	2591	3403	1733		
Grand Totals	11693	9756	83.43	4479	4693	2808	6454	4208	4733	5984	3272		
CALIFORNIA	11693	9756	83.43	4479	4693	2808	6454	4208	4733	5984	3272		
19TH CONGRESSIONAL DISTRICT	11693	9756	83.43	4479	4693	2808	6454	4208	4733	5984	3272		
14th SENATE DISTRICT	11693	9756	83.43	4479	4693	2808	6454	4208	4733	5984	3272		
25TH ASSEMBLY DISTRICT	11693	9756	83.43	4479	4693	2808	6454	4208	4733	5984	3272		
2nd BOARD OF EQUALIZATION	11693	9756	83.43	4479	4693	2808	6454	4208	4733	5984	3272		
1st SUPERVISOR DISTRICT	1812	1525	84.16	574	828	547	890	581	786	918	502		
2nd SUPERVISOR DISTRICT	2234	1805	80.80	982	729	534	1192	824	830	1169	547		
3rd SUPERVISOR DISTRICT	2531	2120	83.76	960	1054	530	1489	932	1039	1267	759		
4th SUPERVISOR DISTRICT	2551	2123	83.22	952	1043	606	1416	911	1030	1286	734		
5th SUPERVISOR DISTRICT	2565	2183	85.11	1011	1039	591	1467	950	1048	1344	730		
YOSEMITE UNIFIED SD	203	169	83.25	74	81	47	110	76	74	97	61		
MARIPOSA COUNTY UNIFIED	11490	9587	83.44	4405	4612	2761	6344	4132	4659	5887	3211		
MARIPOSA	11693	9756	83.43	4479	4693	2808	6454	4208	4733	5984	3272		
Lake Don Pedro CSD	1321	1067	80.77	580	440	331	693	492	482	666	346		
Yosemite Alpine CSD	203	169	83.25	74	81	47	110	76	74	97	61		