





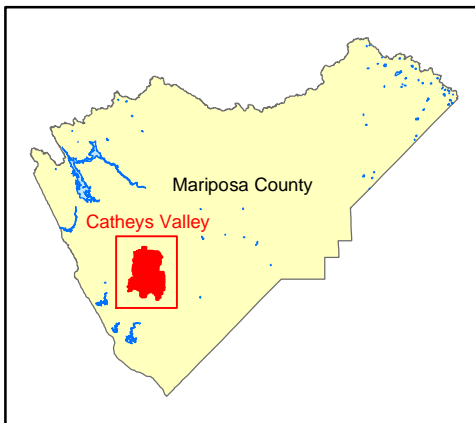
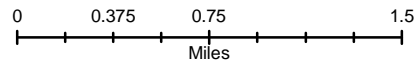
CATHEYS VALLEY COMMUNITY PLANNING STUDY AREA INTERIM LAND USE DIAGRAM

COUNTY OF MARIPOSA
GEOGRAPHIC INFORMATION SYSTEM
© 2005 County of Mariposa. All rights reserved.

MARIPOSA PLANNING
POST OFFICE BOX 2039 • 5100 BULLION STREET
MARIPOSA, CALIFORNIA 95338-2039
209 . 966 . 5151 • FAX 209 . 742 . 5024
E-MAIL: MariposaPlanning@MariposaCounty.org
www.MariposaCounty.org/Planning

Land Use Designations

-  Ag/Working Landscape
-  Residential
-  Natural Resources
-  Cathey's Valley Interim Community Center
-  Roads



Map Date: June 15, 2005

