

MARIPOSA COUNTY ORDINANCE NO. 766

AN ORDINANCE ESTABLISHING
ASSESSMENT FEES FOR ZONES OF BENEFITS
(Not to be codified)

WHEREAS, Zones of Benefit created prior to January 1, 1990 are to be assessed fees during the calendar year of 1990, for the services included in the "zone" being created.

WHEREAS, the fees were established through public hearing process;

NOW THEREFORE, THE BOARD OF SUPERVISORS of Mariposa County, a political subdivision of the State of California, does ordain as follows:

SECTION I: In regards to the MILLBROW ESTATES ZONE OF BENEFIT; the fees established for the first year during the public hearing on September 26, 1989 in the amount of eight hundred ninety-two dollars (\$892.00), and were adopted by board resolution 89-619. Said fees shall be apportioned equally in the sum of seventy-four dollars and thirty-three cents (\$74.33) each, among the twelve (12) parcels. The 12 parcels involved according to the Millbrow Estates Subdivision Map recorded on the Book of Maps at Page 2325 on 12/21/89 are listed as follows: APN 004-260-009, APN 004-260-016, APN 004-260-018, APN 004-260-019, APN 004-250-022 (4 each), and APN 004-250-023 (4 each).

SECTION II: In regards to the GRAPE PATCH ESTATES ZONE OF BENEFIT; the fees established for the first year during the public hearing on May 2, 1989 were in the amount of two thousand eight hundred eight-five dollars (\$2,885), and were adopted by board resolution 89-620. Said fees shall be apportioned equally among the fourteen (14) parcels in the sum of Two Hundred Six Dollars and Seven Cents (\$206.07) each. The 14 parcels involved according to the Grape Patch Estates Subdivision Map recorded on the Book of Maps at Page 2300 on 3/29/89 are listed as follows: APN 017-660-001, APN 017-660-002, APN 017-660-003, APN 017-660-004, APN 017-660-005, APN 017-660-006, APN 017-660-007, APN 017-660-008, APN 017-660-009, APN 017-660-010, APN 017-660-011, APN 017-660-012, APN 017-660-013, and APN 017-660-014.


SECTION III: In regards to the GREELEY HILL ESTATES ZONE OF BENEFIT; the fees established for the first year during the public hearing on February 6, 1990 were in the amount of one thousand five hundred sixty-four dollars and thirty cents (\$1,564.30), and were adopted by board resolution 90-59. Said fees shall be apportioned as follows: the Parent Zone, Area 1D, containing nineteen (19) lots shall be assessed a sum of thirty-one dollars and seventy-four cents each for a total of six hundred seventy-four dollars and thirty cents; the Ponderosa Way, Area 1A, containing five (5) lots shall be assessed a sum of

fifty-five dollars and seventy-four cents (\$55.74) each for a total of one hundred twenty dollars (\$120.00); the Quail Mine Road, Area 1B, containing eleven (11) lots shall be assessed a sum of ninety-one dollars and seventy-four cents (\$91.74) each for a total of six hundred sixty dollars (\$660.00); the Easement Road, Area 1C, containing two (2) lots shall be assessed a sum of eight-six dollars and seventy-four cents (\$86.74) each for a total of one hundred ten dollars (\$110.00); the thirty-seven (37) lots involved according to the GREELEY HILLS ESTATES Subdivision Map recorded on the Board of Maps at Page 2328 on February 15, 1990.

SECTION IV: This ordinance shall become effective thirty days from the date of final passage pursuant to California Government Code Section 25123.

PASSED AND ADOPTED this 27th day of March, 1990 by the Mariposa County Board of Supervisors by the following vote:


| | |
|------------|---|
| AYES: | BAGGETT, PUNTE, ERICKSON, RADANOVICH, TABER |
| NOES: | NONE |
| ABSENT: | NONE |
| ABSTAINED: | NONE |




ARTHUR G. BAGGETT, JR., Chairman
Mariposa County Board of Supervisors

APPROVED AS TO FORM AND
LEGAL SUFFICIENCY:

ATTEST:



MARGIE WILLIAMS
Clerk of the Board



JEFFREY G. GREEN
County Counsel