

DEPARTMENT: Planning

By: Miguel Camacho  
Assistant Planner

Phone: 966-5151

**RECOMMENDED ACTION AND JUSTIFICATION:** (Policy Item: Yes \_\_\_ No X)

Adopt a resolution changing the road name for a portion of Fairview Street to Vine Street. The change in road name will reflect current road conditions and needs for property owners served by this portion of Fairview Street. The majority of the property owners served by this portion of Fairview Street approve the road name request.

According to property owners served by Fairview Street, delivery service companies have difficulties finding the developed portion of Fairview Street. By extending Vine Street from White Chief Mountain Road to Alpine Street, these property owners believe that delivery service companies will have less difficult finding their addresses.

**BACKGROUND AND HISTORY OF BOARD ACTIONS:**

The easement for Fairview Street was created by the Fishcamp Subdivision in 1938. Presently, only a 200 feet portion of this easement is paved and in use (that portion proposed to be renamed). The undeveloped portion of this easement is on a hillside with limited potential for development. Properties fronting the undeveloped portion of this easement currently take their access from other routes.

County Resolution No. 92-541 requires all property owner served by the road to be notified, and a majority of the property owners must approve of the road name request.

**LIST ALTERNATIVES AND CONSEQUENCES OF NEGATIVE ACTION:**

ALTERNATIVES: 1) Continue matter; 2) Deny road name request.

NEGATIVE ACTION would deny requested road name.

COSTS: ( X ) Not Applicable	
A. Budgeted current FY	\$ _____
B. Total anticipated Costs	\$ _____
C. Required additional funding	\$ _____
D. Internal transfers	\$ _____

COSTS: ( ) 4/5th Vote Required	
A. Unanticipated revenues	\$ _____
B. Reserve for contingencies	\$ _____
C. Source description:	_____
Balance in Reserve Contingencies, If Approved:	
\$	_____

**SPECIAL INSTRUCTIONS:**  
List the attachments and number the pages consecutively:

1. Vicinity map
2. Application

**CLERK'S USE ONLY**  
 Res. No.: 98-429      Ord. No.: \_\_\_\_\_  
 Vote - Ayes: 5      Noes: \_\_\_\_\_  
 Absent: \_\_\_\_\_      Abstained: \_\_\_\_\_  
 Approved       Denied  
 Minute Order Attached       No Action Necessary  
 The foregoing instrument is a correct copy of the original on  
 File in this office.  
 Date: \_\_\_\_\_  
 MARGIE WILLIAMS, Clerk of the Board  
 By: \_\_\_\_\_  
 Deputy

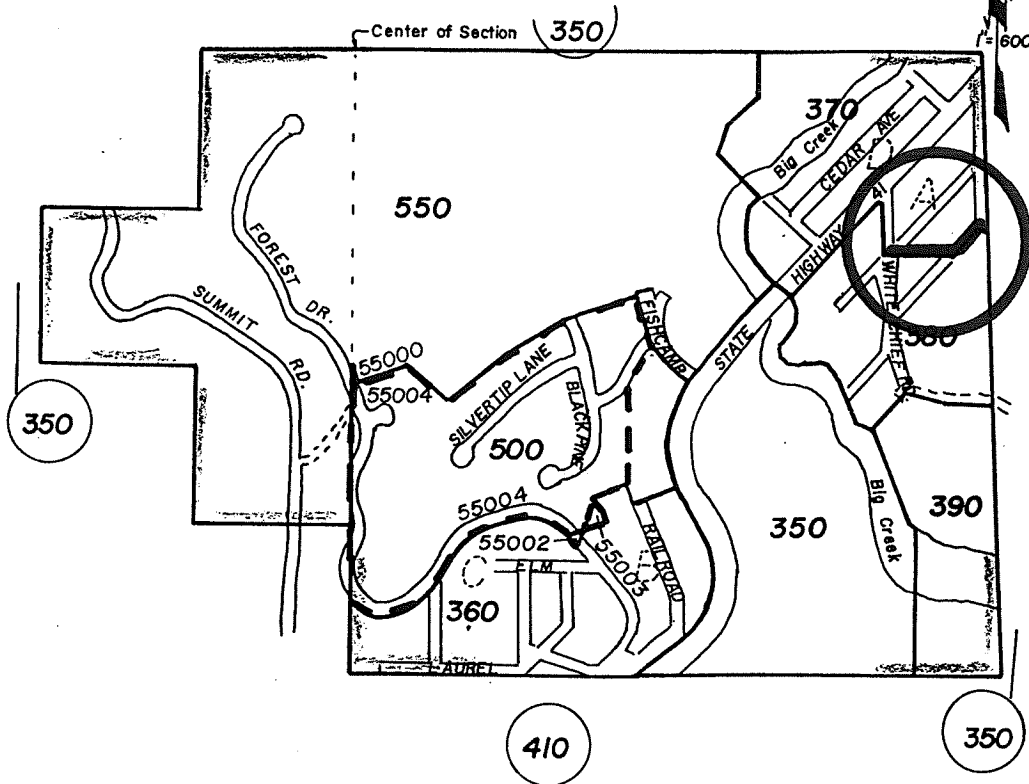
**ADMINISTRATIVE OFFICER'S RECOMMENDATION:**  
 This item on agenda as:  
 Recommended  
 Not Recommended  
 For Policy Determination  
 Returned for Further Action  
 Comment: \_\_\_\_\_  
 ATTEST: \_\_\_\_\_  
 A.O. Initials: [Signature]

10-INDEX II

YOSEMITE (S)

FISHCAMP  
PORT. S 1/2 SEC. 23, T.5S., R.21E., M.D.B.&M.

Tax Area Code  
51000 55003  
55000 55004  
55002



YOSEMITE ALPINE VILLAGE SUBDIVISION - see P. 500  
 FISHCAMP SUBDIVISION, BLOCK A 370 + 380  
 BLOCKS B & C 360  
 BLOCK D 370

INDEX II

BOOK 10

Assessor's Maps  
County of Mariposa, Calif.  
1994

VICINITY MAP  
ROAD NAME REQUEST  
"VINE STREET"

APPLICANTS: JOHN L. (JACK) EVANS  
ASSESSOR PAGE: 010-380  
FISH CAMP TPA  
OFF OF: WHITE CHIEF MTN RD.

FOR MORE DETAIL -  
SEE MAP #2

MAP #1

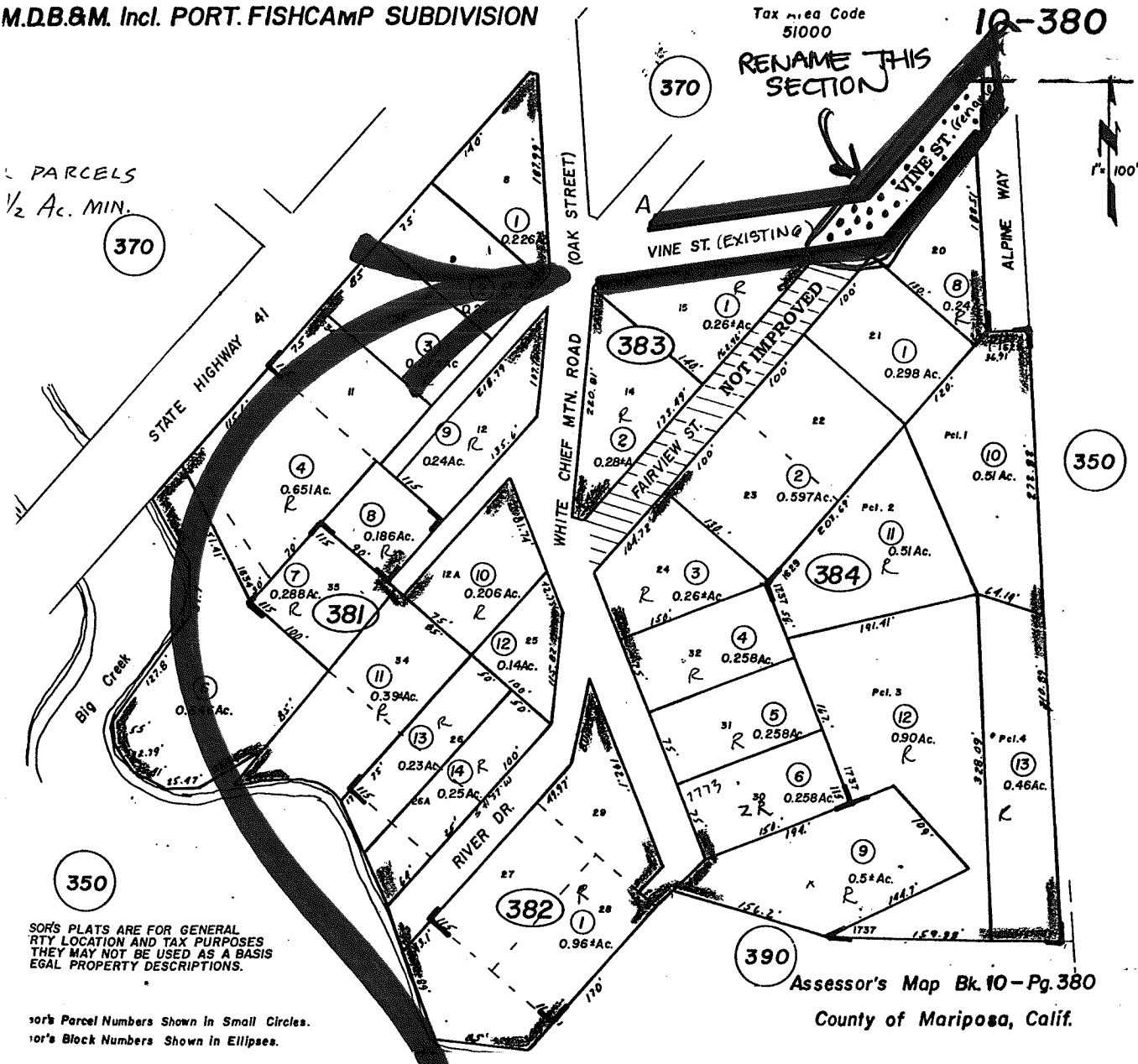
M.D.B.&M. Incl. PORT. FISHCAMP SUBDIVISION

Tax Area Code  
51000

10-380

RENAME THIS SECTION

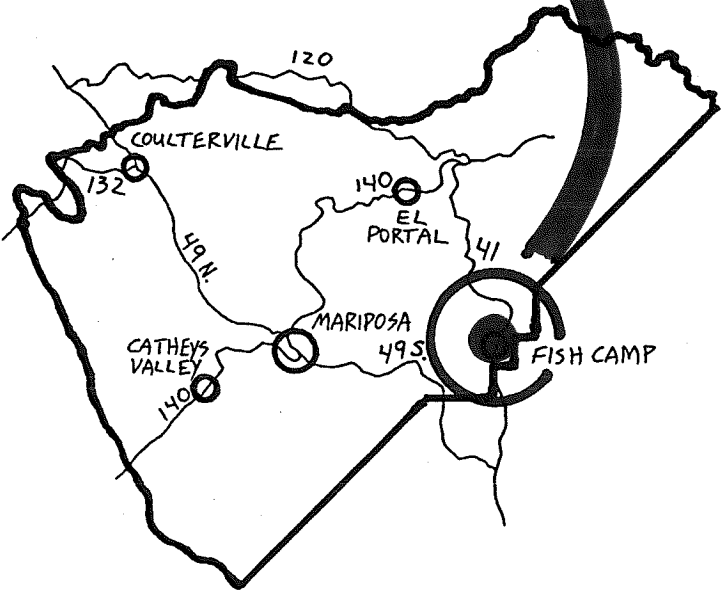
2 PARCELS  
1/2 Ac. MIN.



SOR'S PLATS ARE FOR GENERAL  
RTY LOCATION AND TAX PURPOSES  
THEY MAY NOT BE USED AS A BASIS  
EGAL PROPERTY DESCRIPTIONS.

100's Parcel Numbers Shown in Small Circles.  
100's Block Numbers Shown in Ellipses.

Assessor's Map Bk. 10 - Pg. 380  
County of Mariposa, Calif.



VICINITY MAP  
ROAD NAME REQUEST  
"VINE STREET"  
APPLICANTS: JOHN L. (JACK) EVANS  
ASSESSOR PAGE: 010-380  
FISH CAMP TPA  
OFF OF: WHITE CHIEF MTN RD.

MAP #2