

DEPARTMENT: Planning

By: Jean Clark, Assistant Planner

Phone: 966-5151

RECOMMENDED ACTION AND JUSTIFICATION:

(Policy Item: Yes ___ No X)

Adopt a resolution approving the road name "Salamander Drive" for the subject easement. The road name is consistent with the road naming requirements of County Resolution No. 92-541, and the majority of the property owners served by the road approve the road name request. The applicants state that this is an appropriate name because salamanders live in a mining tunnel on their property year round; the environment is ideal for them because it is damp, cool, and dark. They are also found in clusters in the creek in the spring of the year. The applicants are naming the road in conjunction with Land Division Application No. 1469.

BACKGROUND AND HISTORY OF BOARD ACTIONS:

The Board adopted Resolution No. 92-541 in 1992 establishing criteria for naming non-County roads. Generally, road names shall be developed around some historical, botanical, zoological or geological significance as it directly relates to Mariposa County. All property owners served by the road must be notified, and a majority of the property owners must approve of the road name request.

LIST ALTERNATIVES AND CONSEQUENCES OF NEGATIVE ACTION:

ALTERNATIVES: 1) Continue matter; 2) Deny road name request.

NEGATIVE ACTION would deny requested road name.

COSTS: (X) Not Applicable

A. Budgeted current FY \$ _____

B. Total anticipated Costs \$ _____

C. Required additional funding \$ _____

D. Internal transfers \$ _____

COSTS: () 4/5th Vote Required

A. Unanticipated revenues \$ _____

B. Reserve for contingencies \$ _____

C. Source description: _____

Balance in Reserve Contingencies, If Approved:
\$ _____

SPECIAL INSTRUCTIONS:
List the attachments and number the pages consecutively:

1. Countywide vicinity map

2. Location map

CLERK'S USE ONLY

Res. No.: 96-488 Ord. No.: _____

ADMINISTRATIVE OFFICER'S RECOMMENDATION:

This item on agenda as:

Vote - Ayes: 5 Noes: _____

Absent: _____ Abstained: _____

Approved Denied

Minute Order Attached No Action Necessary

Recommended

Not Recommended

For Policy Determination

Submitted for Comment

Returned for Further Action

The foregoing instrument is a correct copy of the original on file in this office.

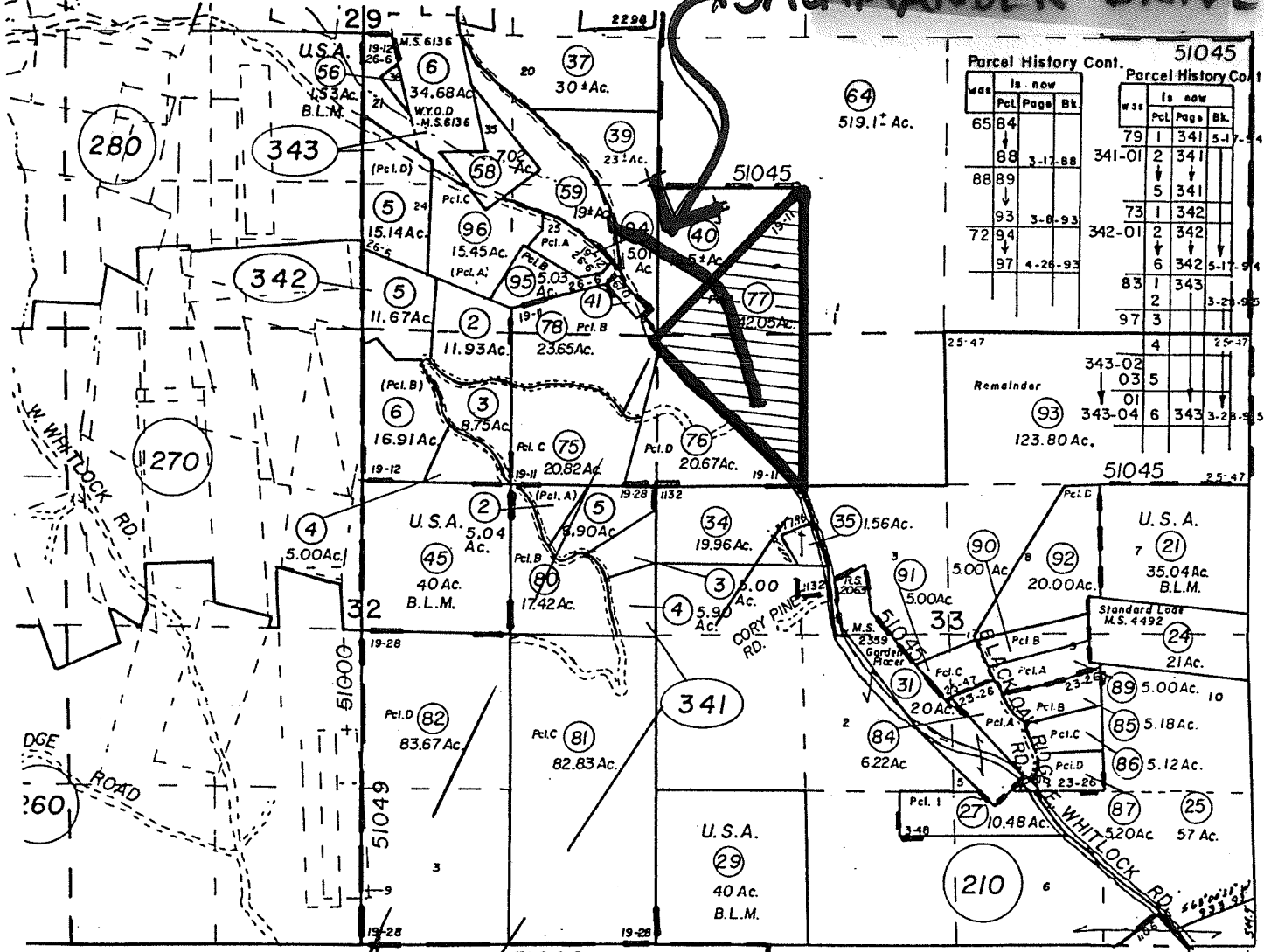
Comment: _____

Date: _____
ATTEST: _____
MARGIE WILLIAMS, Clerk of the Board

A.O. Initials: [Signature]

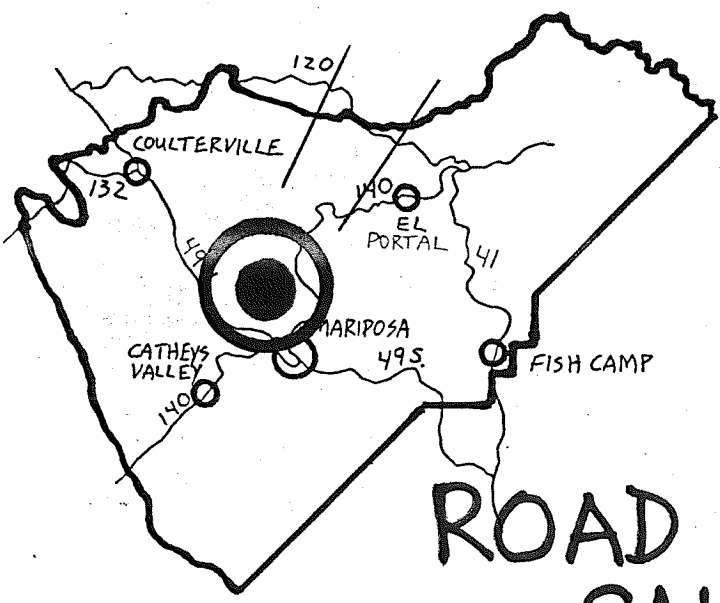
By: _____
Deputy

SALAMANDER DRIVE



Parcel History Cont. 51045

was	is now	was	is now
Pct.	Page	Pct.	Page
65	84	79	1
88	89	341	01
93	94	5	341
97	94	73	1
		342	01
		2	342
		6	342
		83	1
		2	343
		97	3
		4	25-47
		343-02	03
		01	5
		93	343-04
		6	343
			3-28-95

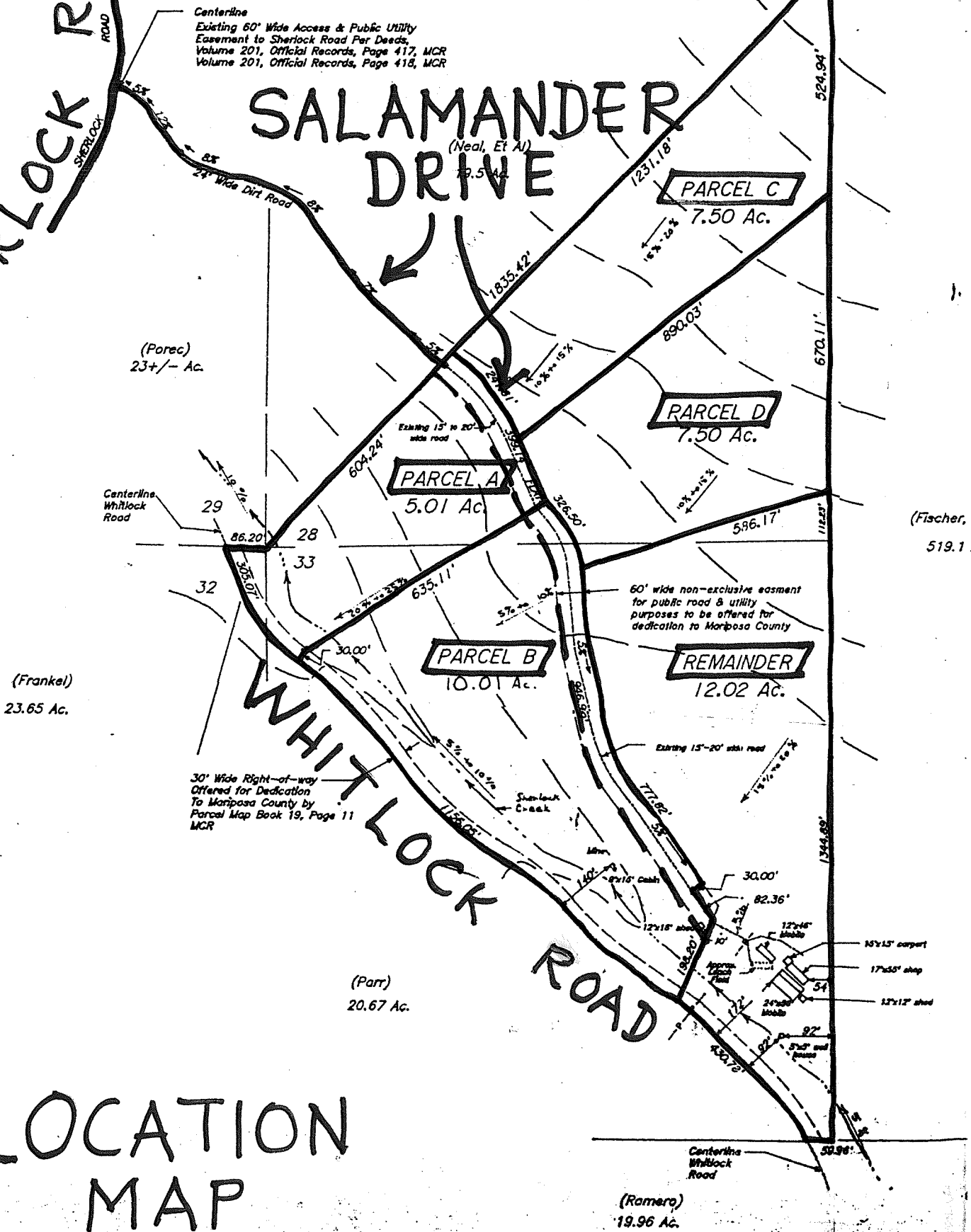


VICINITY MAP
 LAND DIVISION #1469
 APPLICANT: ROBERT PAYTON
 APN: 08-340-077
 SHERLOCK/WHITLOCK RD. AREA

**ROAD NAME REQUEST
 - SALAMANDER DRIVE**

SHERLOCK ROAD

SALAMANDER DRIVE (Neal, Et Al) 79.5 Ac.



LOCATION MAP