

BEFORE THE BOARD OF SUPERVISORS
OF THE
COUNTY OF MARIPOSA, STATE OF CALIFORNIA

IN THE MATTER OF)	A RESOLUTION APPROVING FORM OF
)	RESOLUTION OF INTENTION AND
MARIPOSA PUBLIC UTILITY)	BOUNDARY MAP, AND GRANTING
DISTRICT, ASSESSMENT)	CONSENT OF THE COUNTY OF
DISTRICT NO. 94-1)	MARIPOSA FOR THE CONSTRUCTION
_____)	AND ACQUISITION OF
		IMPROVEMENTS

RESOLVED, by the Board of Supervisors (the "Board") of the County of Mariposa (the "County"), California, that:

WHEREAS, the Mariposa Public Utility District (the "District"), pursuant to Section 10103 and Chapter 2 of Part 3 of Division 7 (Section 5115 et seq.) of the Streets and Highways Code, has submitted to this Board for approval a proposed Resolution of Intention to form an assessment district, together with plats, indicating by boundary lines the extent of territory included in the proposed district, in view of the fact that the lands to be assessed lie within unincorporated territory; and

WHEREAS, the public interest and general welfare will be served by undertaking and completing said project;

NOW, THEREFORE, IT IS ORDERED, AS FOLLOWS:

1. That the form of Resolution of Intention to form an assessment district for the Mariposa Public Utility District Assessment District No. 94-1 ("A.D. 94-1"), submitted by the Governing Board of the District and presented to this Board, be, and the same is hereby approved.

2. That the plats, indicating by boundary lines the extent of the territory included in the proposed assessment

district, submitted by the Governing Board of the District and presented to this Board, be, and the same are hereby approved.

3. That upon approval of the Board, being the public entity with jurisdiction, said Resolution of Intention may be adopted by the Governing Board of the District as the legislative body initiating the proceeding, and said Governing Board may thereafter take each and every step required for or suitable for the consummation of the work and the levying, collection and enforcement of the assessments to cover the expenses thereof and the issuance and enforcement of bonds to represent unpaid assessments.

4. That, subject to the acceptance of the terms and conditions hereof by the District, consent be, and the same is hereby granted to the District to acquire and/or construct said improvements as described in said Resolution of Intention and to make such changes and modifications therein as may be proper or advisable in the manner provided by law.

5. That the District shall accept the terms and conditions hereof and that said acceptance shall be indicated by authorized representatives of the District affixing their signatures hereto in the space provided.

6. That the Director of Public Works and Development Services of the County be and is hereby authorized and directed to carry out the provisions of this Resolution for and on behalf of the County; and that the Clerk of the Board be, and is hereby, directed to forward to the District a certified copy of this Resolution for signature as hereinabove stated.

///

///

THE FOREGOING RESOLUTION was passed and adopted by the following vote of the Board of Supervisors of the County of Mariposa this 17th day of May, 1994, to wit:


AYES: BALMAIN, ERICKSON, PARKER

NOES: NONE

ABSENT: TABER

ABSTENTION: NONE

NOT VOTING: BAGGETT



Chairperson,
Board of Supervisors


ACCEPTED:

Mariposa Public Utility District

By: 
General Manager

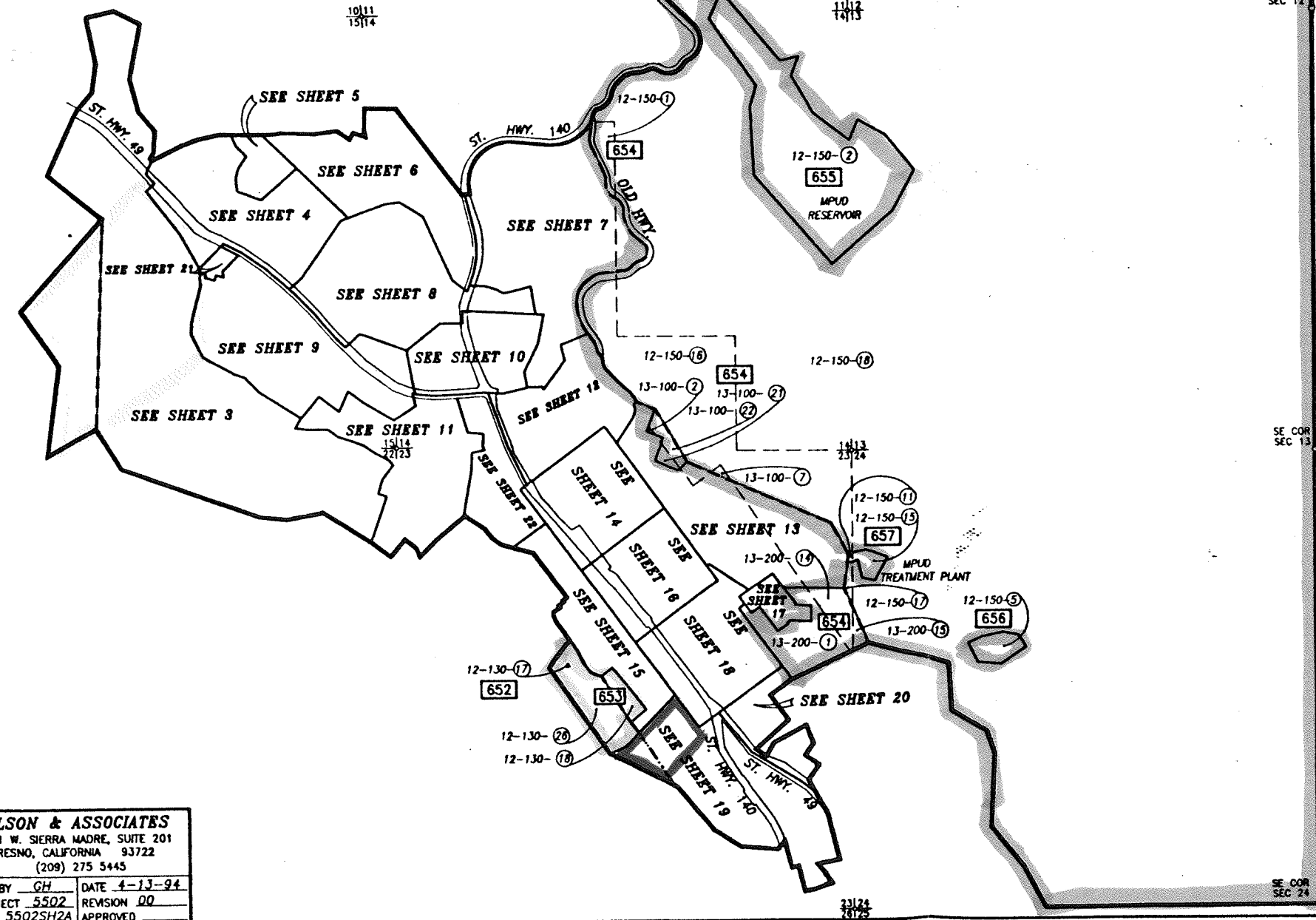
≈FRE:I:\BOND\02840\001\3337.2≈

Greenmyer + Pfremer
 Von Der Rue
 Regelson
 Mariposa county



ASSESSMENT DIAGRAM OF ASSESSMENTS 652 THROUGH 657 AND INDEX MAP OF ASSESSMENT DIAGRAM SHEETS 3 THROUGH 22

- LEGEND**
- BOUNDARY OF ASSESSMENT DISTRICT NO. 94-1 AND BOUNDARY OF MARIPOSA PUBLIC UTILITY DISTRICT UNLESS OTHERWISE NOTED
 - BOUNDARY OF MARIPOSA PUBLIC UTILITY DISTRICT (MPUD) WHERE NOT COINCIDING WITH ASSESSMENT DISTRICT NO. 94-1 BOUNDARY
 - BOUNDARY OF SEPERATE TAX CODE AREAS AND THEIR APN AS ASSIGNED BY THE MARIPOSA COUNTY ASSESSOR THAT SPLIT EXISTING PARCELS
 - ASSESSMENT NUMBER
 - MARIPOSA COUNTY ASSESSOR'S PARCEL MAP REFERENCE
 - PARCEL NUMBER
BLOCK NUMBER
PAGE NUMBER
BOOK NUMBER
 - PROJECTED SECTION CORNER IN THE RANCHO LAS MARIPOSAS TOWNSHIP 5 SOUTH, RANGE 18 EAST, MOUNT DIABLO BASE & MERIDIAN (T. 5 S., R. 18 E., M.D.B. & M.)
 - M.C.R. MARIPOSA COUNTY RECORDS
 - O.R. OFFICIAL RECORDS
 - MDB & M REFERENCES MOUNT DIABLO BASE AND MERIDIAN



- NOTES:**
1. ALL PROPERTIES SHOWN ON THIS DIAGRAM SHEET ARE LOCATED IN PROJECTED SECTIONS 11, 12, 13, 14, 15, 22, 23 AND 24 IN THE RANCHO LAS MARIPOSAS, TOWNSHIP 5 SOUTH, RANGE 18 EAST, MOUNT DIABLO BASE AND MERIDIAN (T. 5 S., R. 18 E., M.D.B. & M.)
 2. SEE SHEET 13 AND SHEET 20 FOR DETAILS OF THOSE PORTIONS OF ASSESSMENT 654 WITHIN THE MARIPOSA PUBLIC UTILITY DISTRICT (MPUD) BOUNDARY.
 3. ALL OF ASSESSMENTS 652, 656 AND 657, AND PORTIONS OF ASSESSMENTS 653 AND 654 OUTSIDE THE MARIPOSA PUBLIC UTILITY DISTRICT (MPUD) BOUNDARY, ARE NON-BENEFITED AND A ZERO ASSESSMENT IS CALCULATED ON THESE AREAS.
- MAP REFERENCES:**
- MARIPOSA COUNTY ASSESSOR'S MAPS FILED IN ASSESSOR'S MAP BOOK 12 AT PAGES 130 AND 150, AND BOOK 13 PAGES 100 AND 200.

WILSON & ASSOCIATES
 4221 W. SIERRA MADRE, SUITE 201
 FRESNO, CALIFORNIA 93722
 (209) 275 5445

DR. BY GH DATE 4-13-94
 PROJECT 5502 REVISION 00
 FILE 5502SH2A APPROVED _____

**ASSESSMENT DIAGRAM OF
 MARIPOSA PUBLIC UTILITY DISTRICT
 ASSESSMENT DISTRICT NO. 94-1
 (SAXON CREEK WATER PROJECT)
 County of Mariposa, State of California**

SHEET 2 OF 22 SHEETS