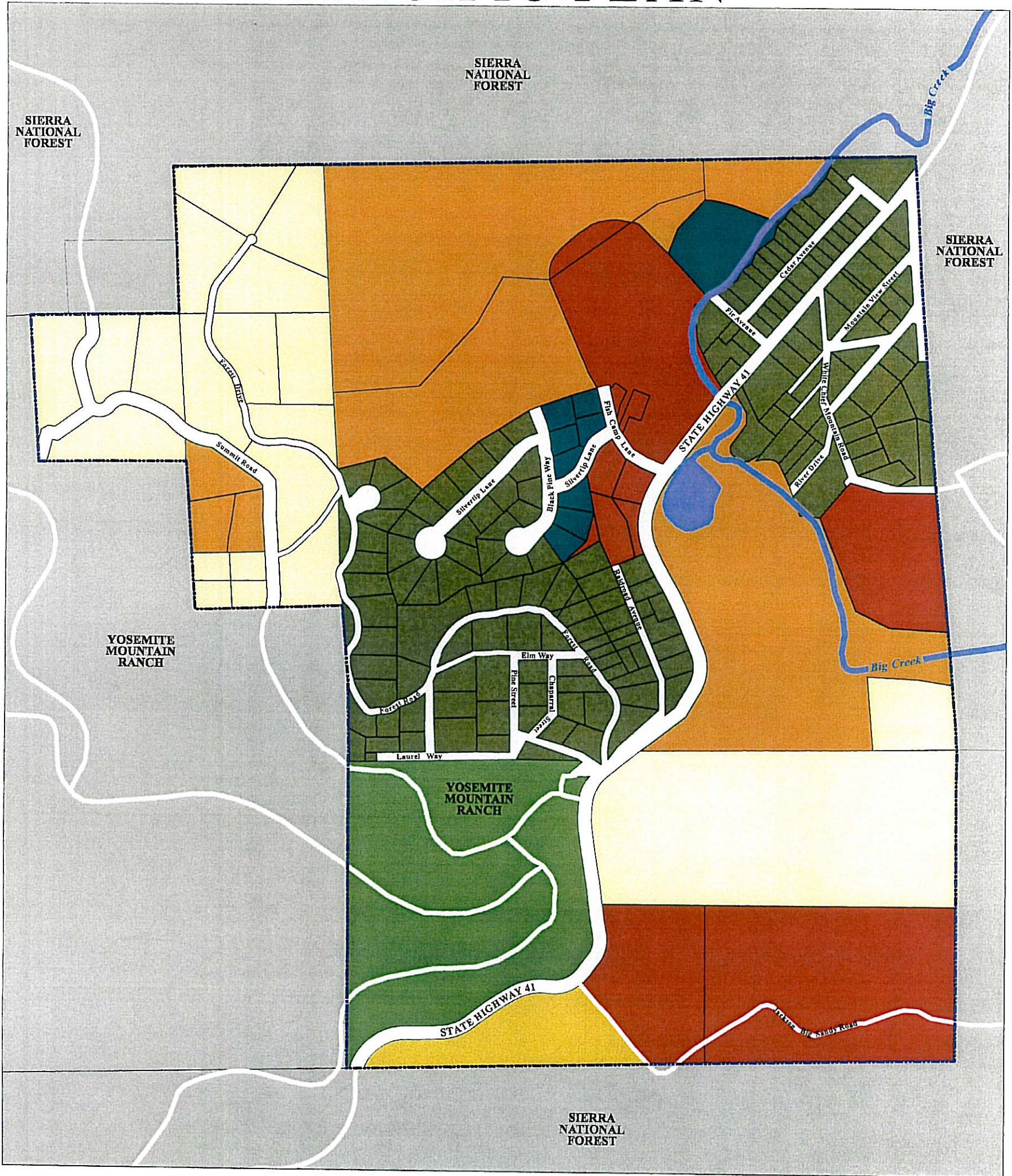


FISH CAMP TOWN PLANNING AREA SPECIFIC PLAN



0 500 1,000 FEET

ORIGINAL MAP DATE: May 1, 2004; Mr. Todd Lewis










MAP UPDATED: July 2009; Map updated for the GIS by EE Meriam, GIS Technician

DATA SOURCE: Assessor Parcel Map December 2008 Update

Mariposa County makes no warranty regarding the accuracy of the GIS or the analysis and conclusions resulting from using our GIS data.



ZONES

-  SINGLE FAMILY RESIDENTIAL
.5 ACRE MINIMUM
-  SINGLE FAMILY RESIDENTIAL
1 ACRE MINIMUM
-  SINGLE FAMILY RESIDENTIAL
2.5 ACRE MINIMUM
-  SINGLE FAMILY RESIDENTIAL
5 ACRE MINIMUM
-  MULTI FAMILY RESIDENTIAL
-  RESORT COMMERCIAL
-  GENERAL FOREST - DEFINED BY
SEC. 3505 OF THE GENERAL PLAN
-  TOWN PLANNING AREA
BOUNDARY
-  WATER FEATURES



MARIPOSA COUNTY PLANNING DEPARTMENT
PO BOX 2039
5100 BULLION STREET
MARIPOSA, CALIFORNIA 95338-2039
209.966.5151 FAX 209.742.5024
MARIPOSAPLANNING@MARIPOSACOUNTY.ORG
HTTP://WWW.MARIPOSACOUNTY.ORG/PLANNING