

1
2
3
4
5
6
7
8
9
10
11
12
13
14
15
16
17
18
19
20
21
22
23
24
25
26
27
28

COUNTY OF MARIPOSA - BOARD OF SUPERVISORS
RESOLUTION NO. 74-82


WHEREAS the Board of Supervisors of the County of Mariposa passed and adopted Resolution No. 74-26, Information for Potential Parcel Map Applicants, on the 23rd of April, 1974;


WHEREAS said Resolution contains reference to the Mariposa Creek and Stockton Creek Watersheds which need further clarification;

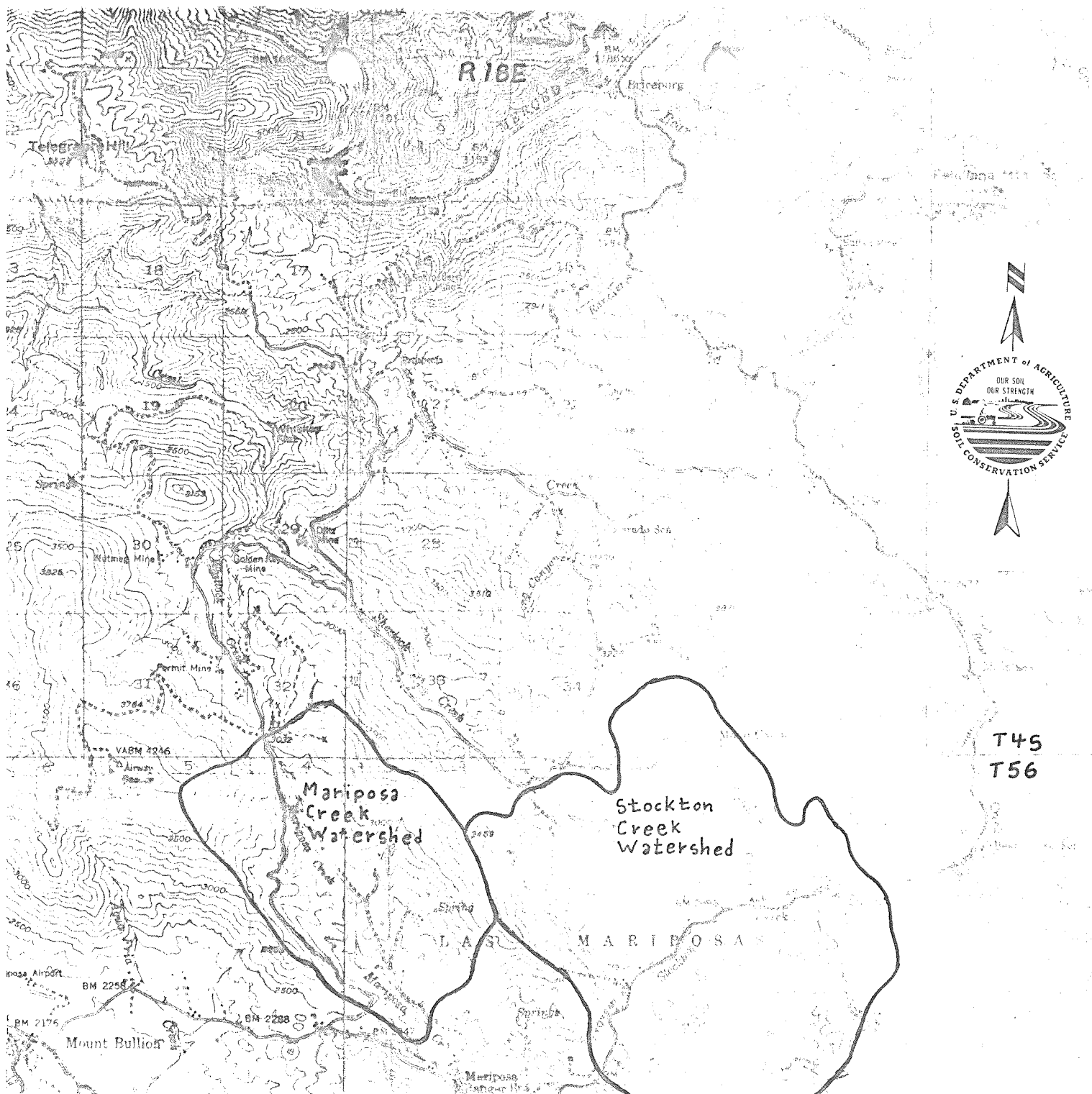
NOW, THEREFORE, BE IT RESOLVED that the Board of Supervisors amends Resolution No. 74-26 to include a copy of the attached map which delineates the Mariposa Creek and Stockton Creek Watersheds:

PASSED AND ADOPTED by the Board of Supervisors of the County of Mariposa this 13th day of August, 1974, by the following vote:

- AYES: Davis, Hurlbert, Long, Moffitt, Richardson
- NOES: None
- NOT VOTING: None
- ABSENT: None


HERBERT R. DAVIS, JR.
Chairman of the Board

ATTEST:

ELLEN P. RITTER, County Clerk and
Ex-Officio Clerk of the Board



Watershed Map
Scale 1 inch = 1 mile

