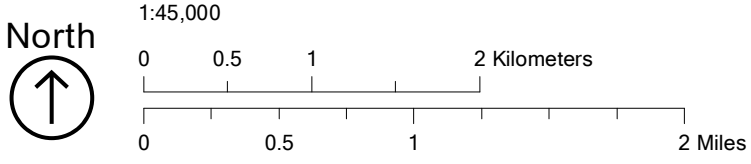
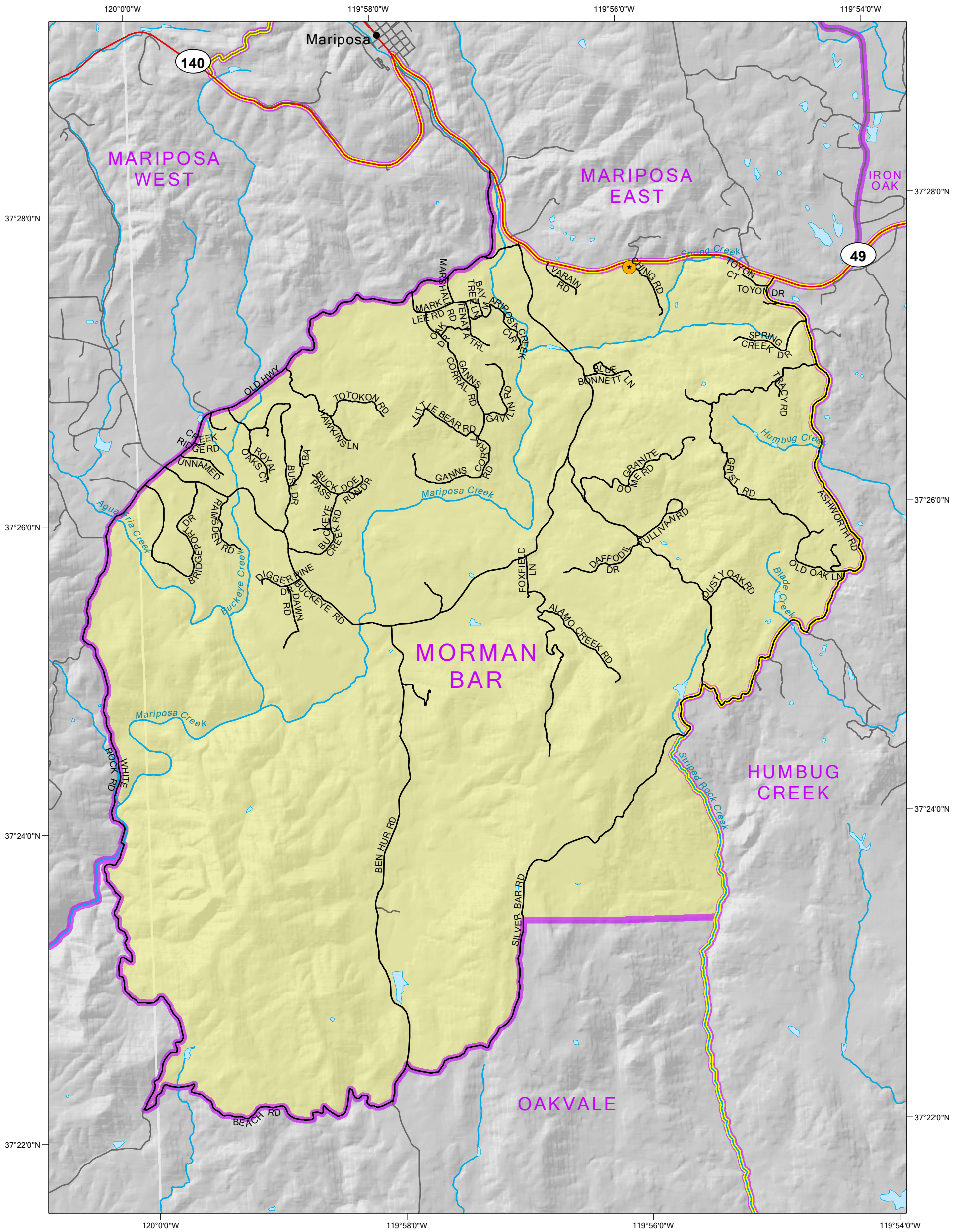


District 3: Morman Bar Precinct

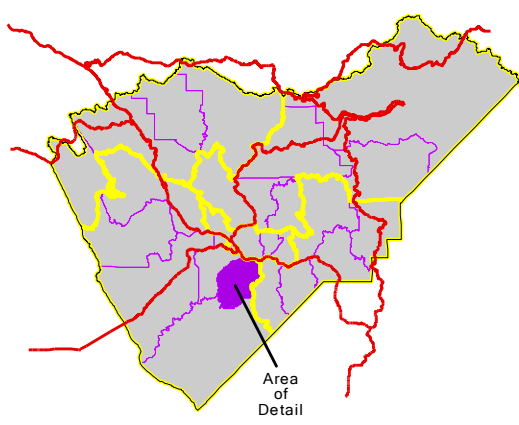
Mariposa County, California



Coordinate System: NAD 1983 StatePlane California III FIPS 0403 Feet
 Data Source: Mariposa County Elections Department; Mariposa County Planning Department GIS
 This map is for reference only. It is not an official record of voter registration.
 Mariposa County makes no warranty regarding the accuracy of the GIS data or the analysis and the conclusions resulting from using our GIS data.

Mariposa County Elections Department
 P.O. Box 247
 4982 10th Street
 Mariposa, CA 95338-2039
 (209) 966-2007 FAX (209) 966-6496
<http://www.mariposacounty.org>

* Polling Location
 Mariposa Lutheran Church
 4469 Hwy 49 South
 Mariposa, CA 95338



- Supervisor Districts
- Precinct Boundaries
- Polling Location
- Town
- Morman Bar Precinct Roads
- Roads
- State Highways
- Creeks/Rivers