

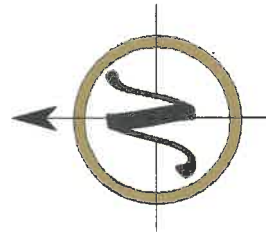
Sewage Feasibility Report Plot Plan

Lots 1-19 of 30

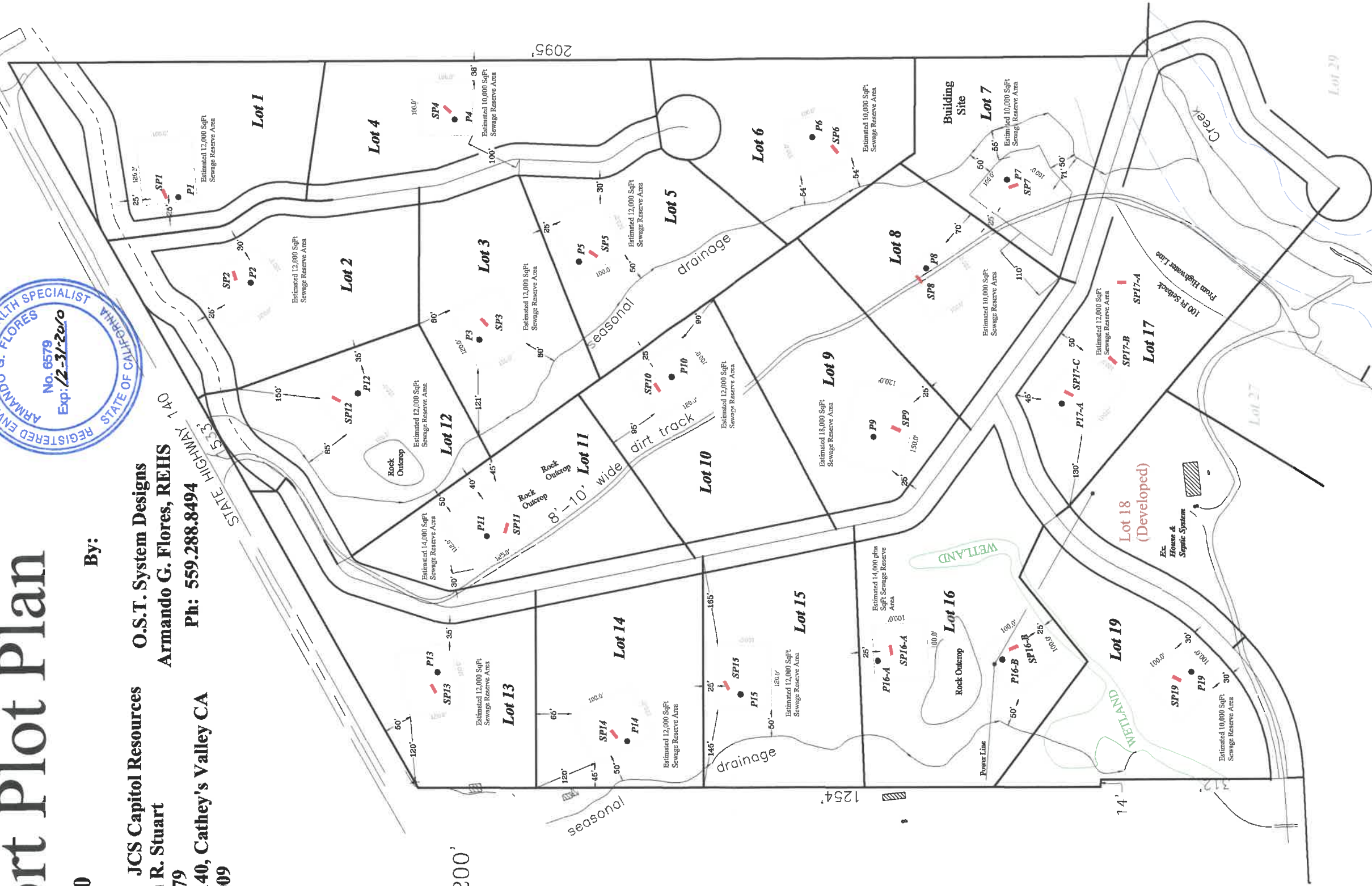
By:

Property Owner: JCS Capitol Resources
 Contact: William R. Stuart
 Ph#: 650-799-6179
 Site: 2748 Hwy 140, Cathey's Valley CA
 Date: April 1, 2009

O.S.T. System Designs
 Armando G. Flores, REHS
 Ph: 559.288.8494



SCALE: 1" = 200'



NOTE:

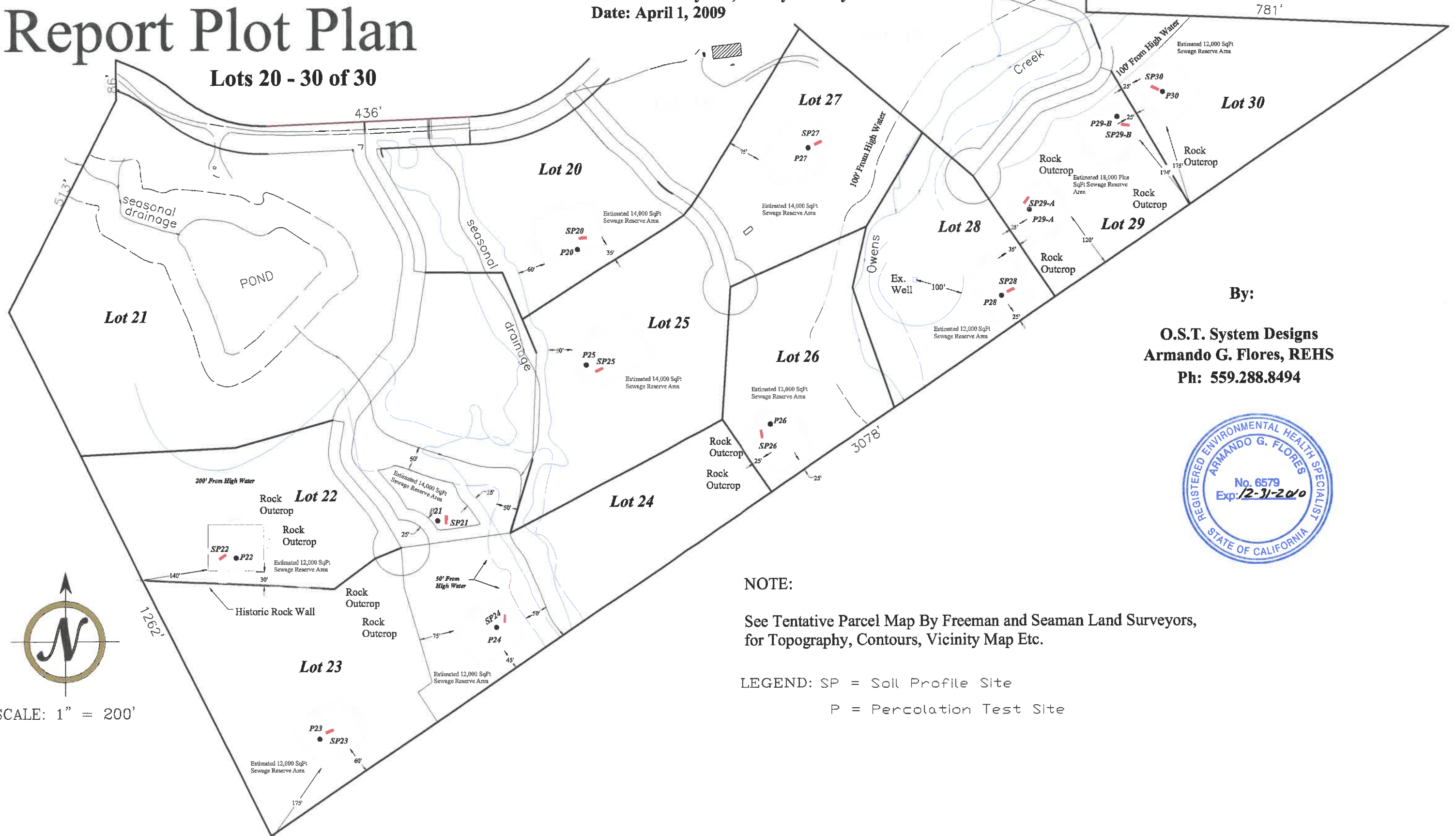
See Tentative Parcel Map By Freeman and Seaman Land Surveyors, for Topography, Contours, Vicinity Map Etc.

LEGEND: SP = Soil Profile Site
 P = Percolation Test Site

Sewage Feasibility Report Plot Plan

Property Owner: JCS Capitol Resources
 Contact: William R. Stuart
 Ph#: 650-799-6179
 Site: 2748 Hwy 140, Cathey's Valley CA
 Date: April 1, 2009

Lots 20 - 30 of 30



By:
O.S.T. System Designs
Armando G. Flores, REHS
Ph: 559.288.8494



NOTE:
 See Tentative Parcel Map By Freeman and Seaman Land Surveyors,
 for Topography, Contours, Vicinity Map Etc.

LEGEND: SP = Soil Profile Site
 P = Percolation Test Site

